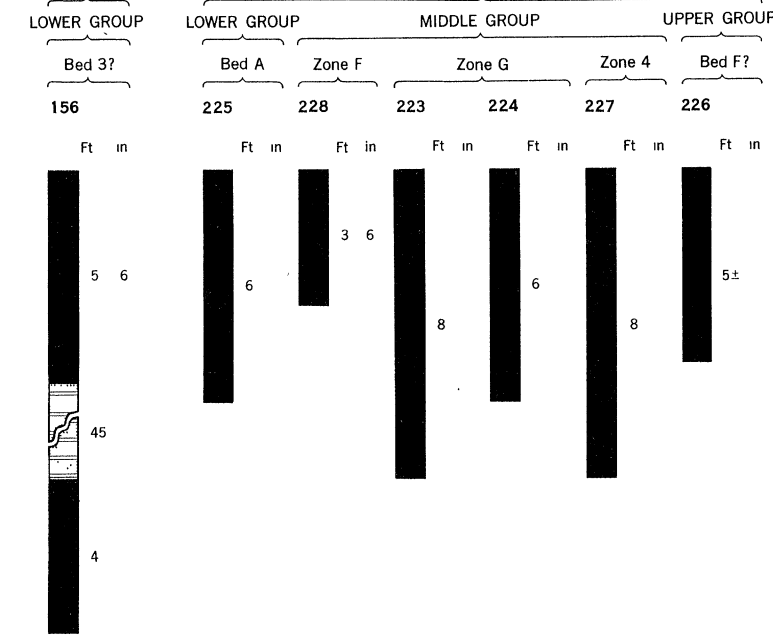
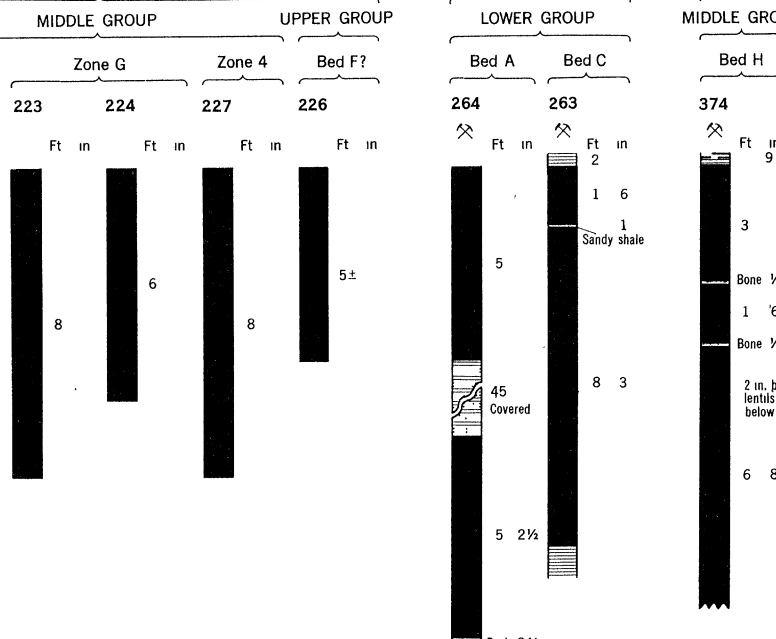


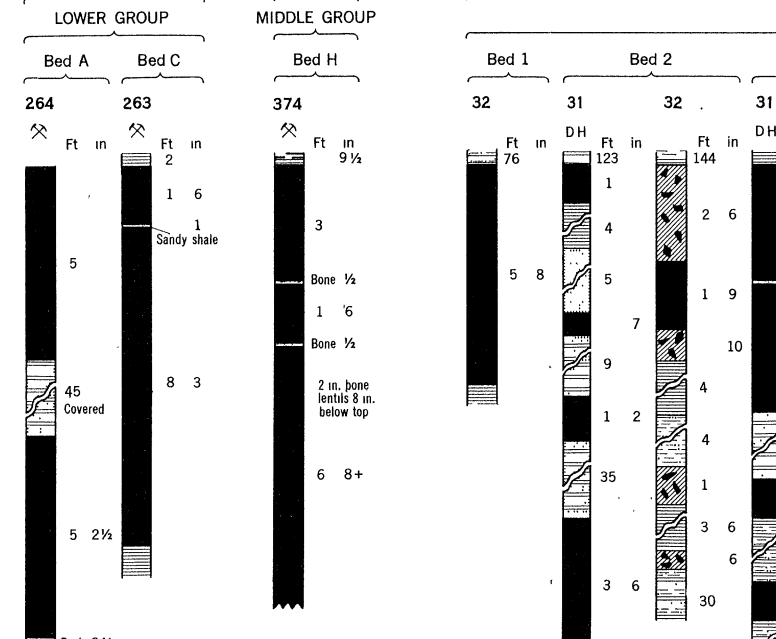
T.4N.,R.87W.



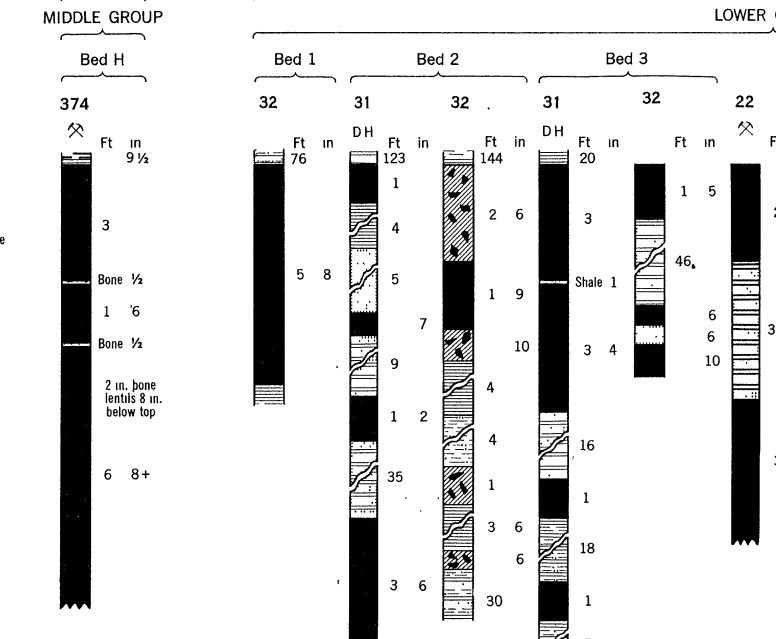
T.4N.,R.88W.



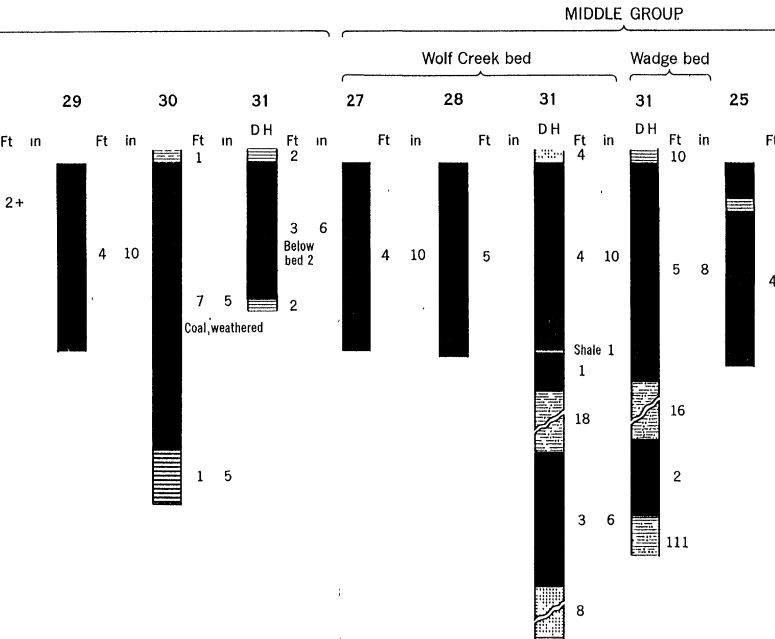
T.4N.,R.89W.



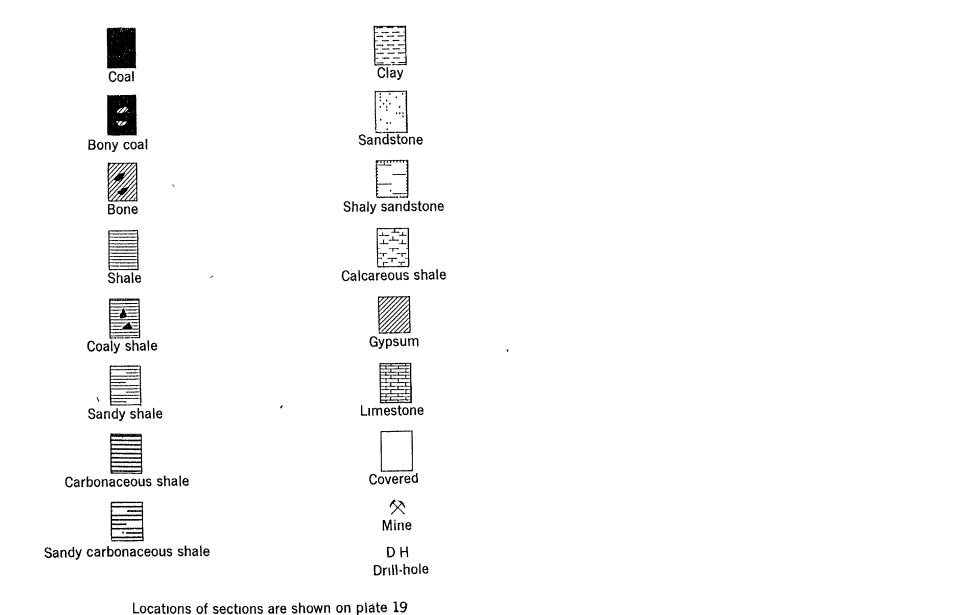
T.4N.,R.90W.




T.5N.,R.85W.



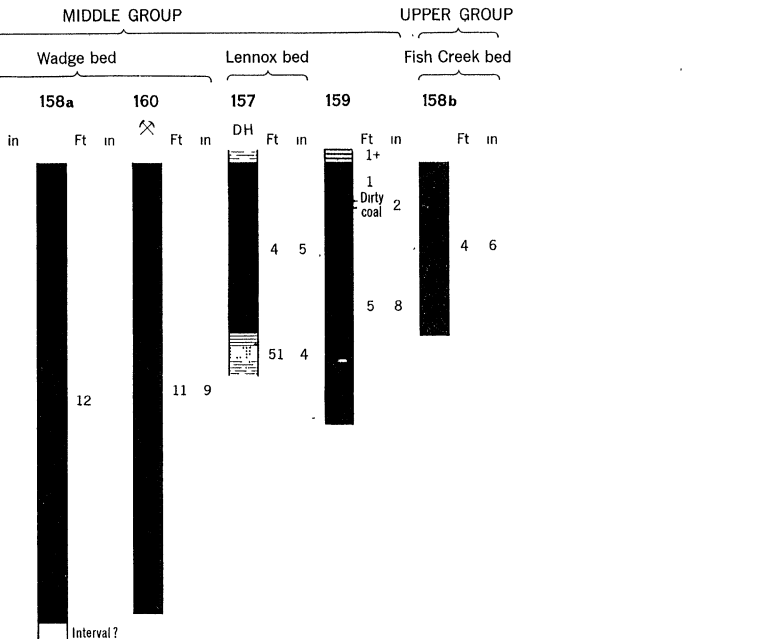
EXPLANATION



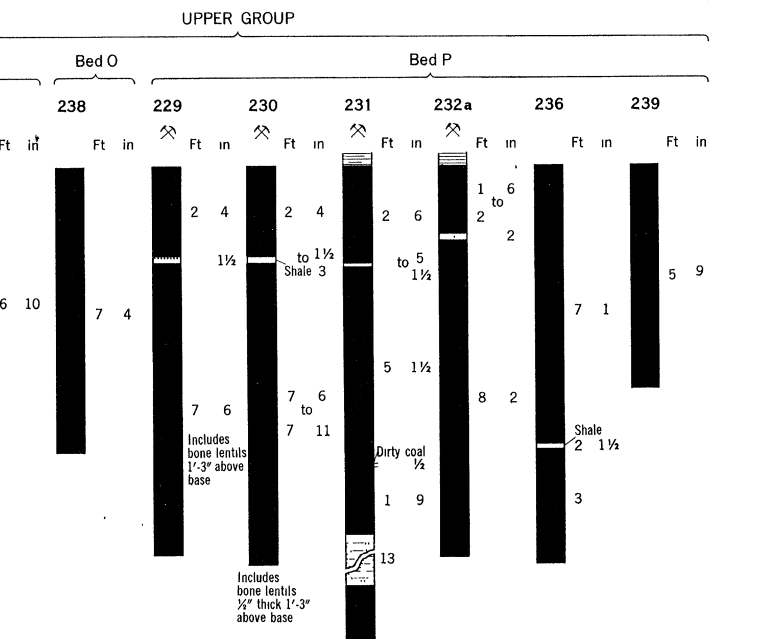
T.5N.,R.86W.




T.5N.,R.87W.



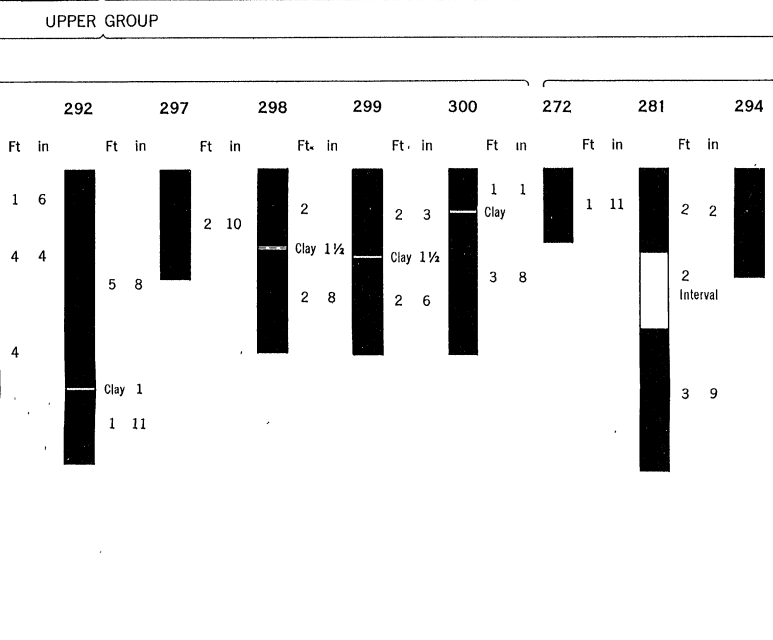
T.5N.,R.88W.



T.5N.,R.89W.



T.5N.,R.89W.



COAL SECTIONS IN PARTS OF ROUTT AND MOFFAT COUNTIES, COLORADO