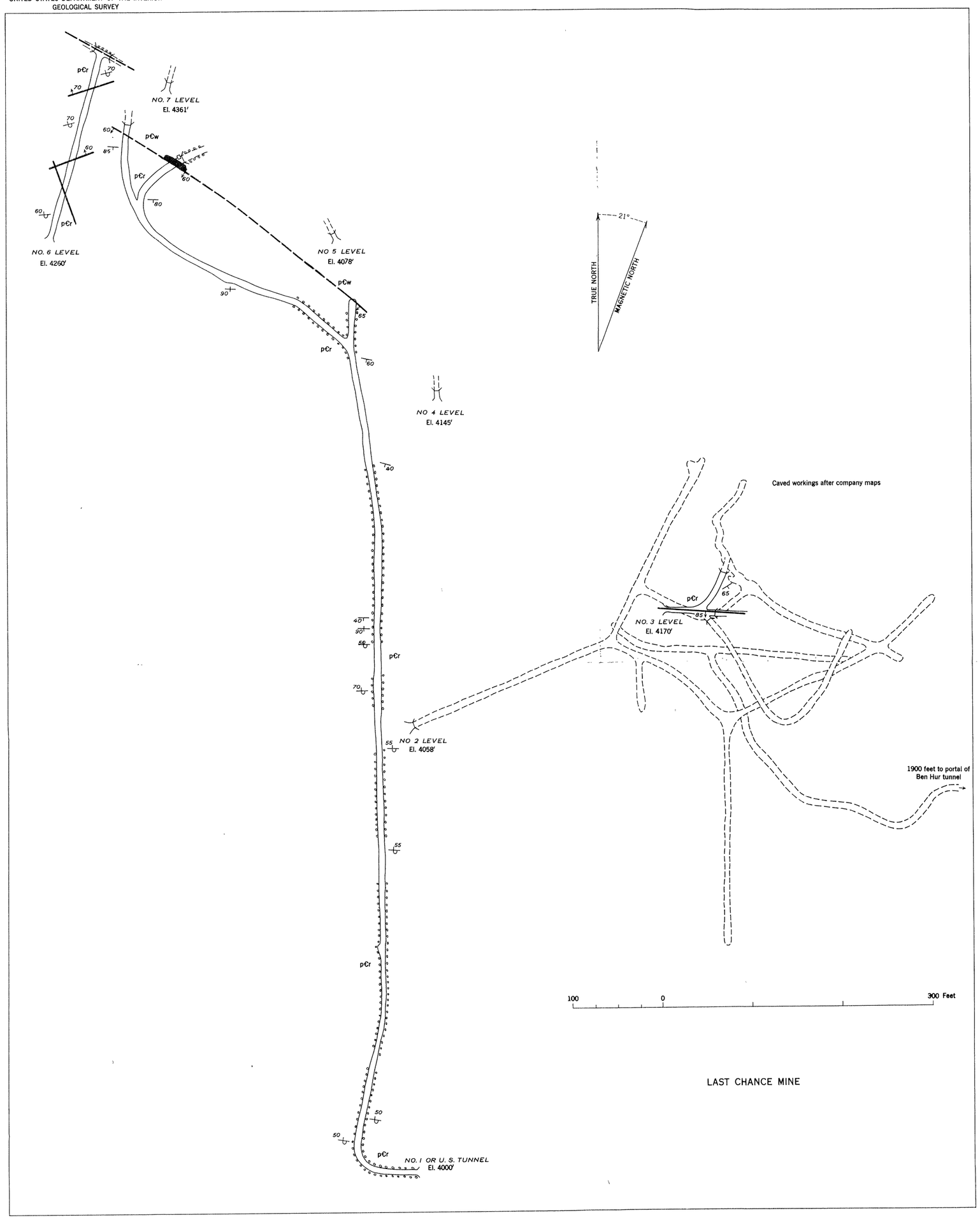

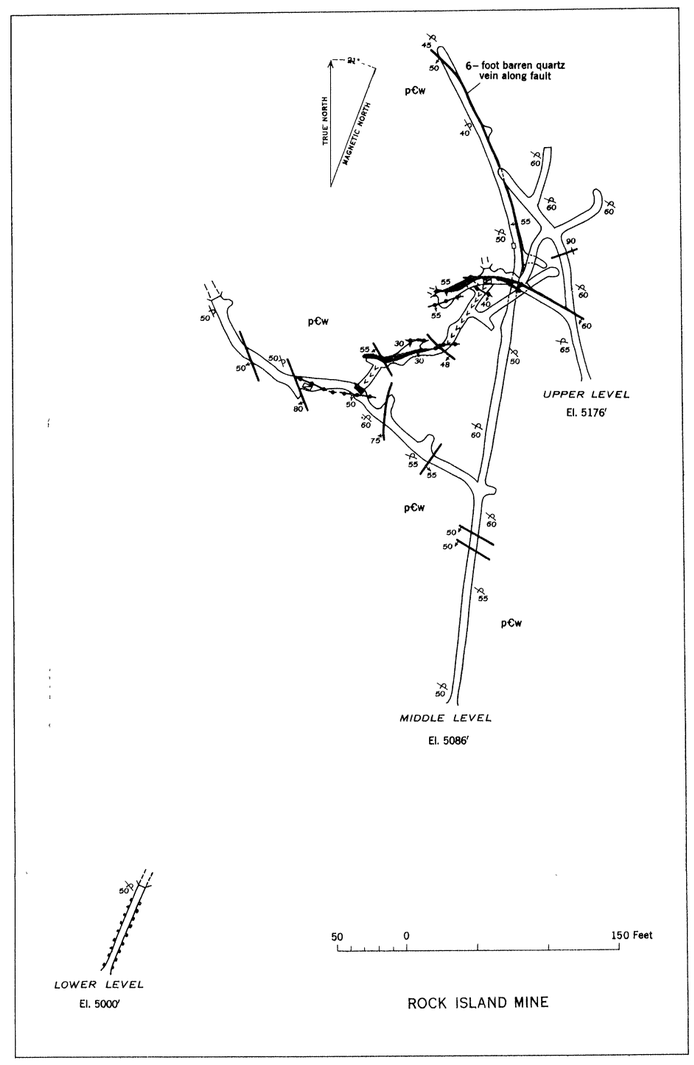

EXPLANATION

PRECAMBRIAN

p€w — Wallace formation

p€r — Revett formation

Fault, showing dip; dashed where approximately located

Vertical fault

Vein, showing dip

Strike and dip of beds

Strike of vertical beds

Strike and dip of overturned beds

Foot of raise

Head of winze

Portal

Inclined workings (Chevrons point down)

Ore chute

Caved workings

Lagging along drift

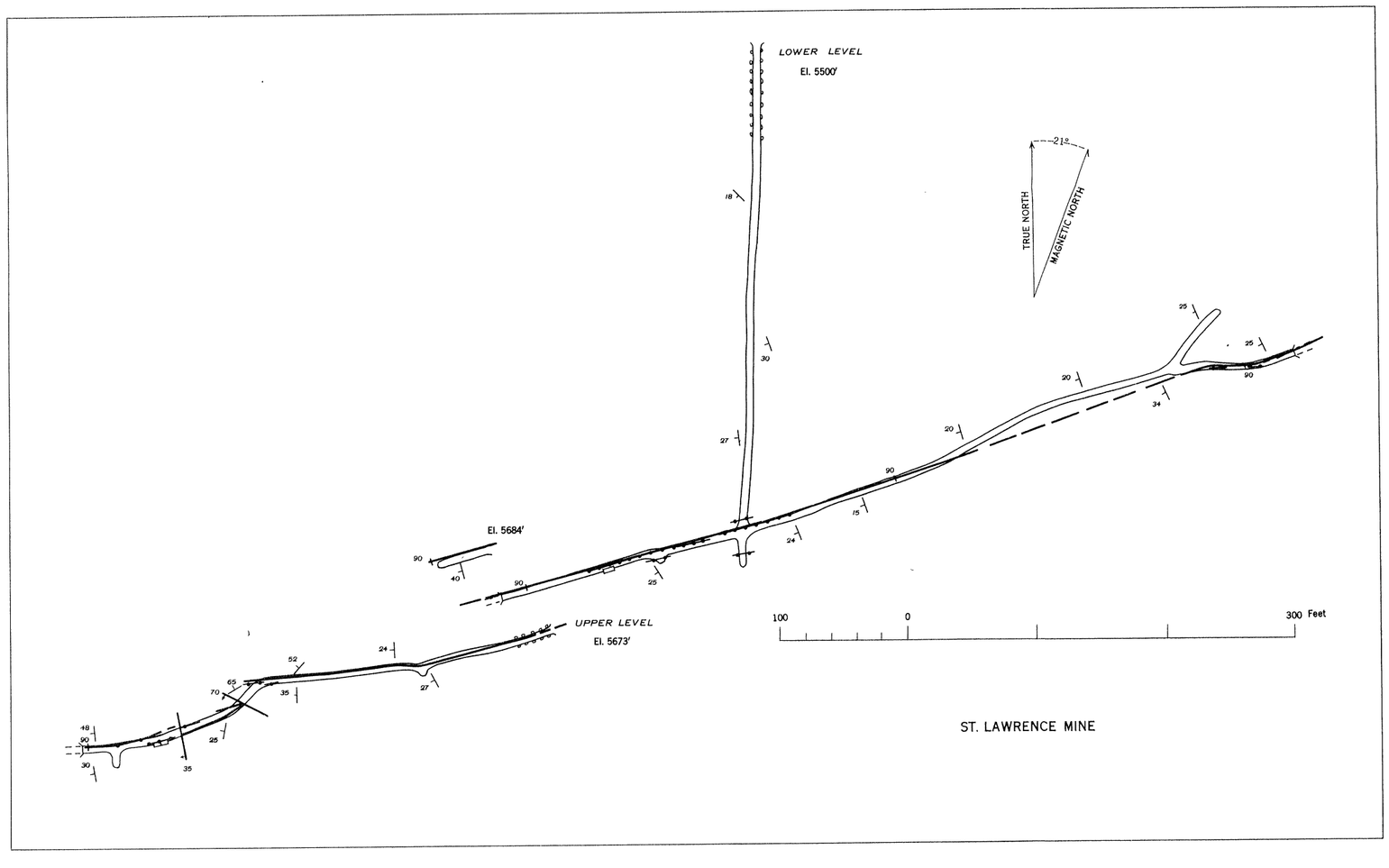

Geology by J. W. Hosterman and Earle Cressman, 1952

GEOLOGIC MAPS OF THE LAST CHANCE, ROCK ISLAND, AND ST. LAWRENCE MINES, MINERAL COUNTY, MONTANA

359881 O - 56 (In pocket)