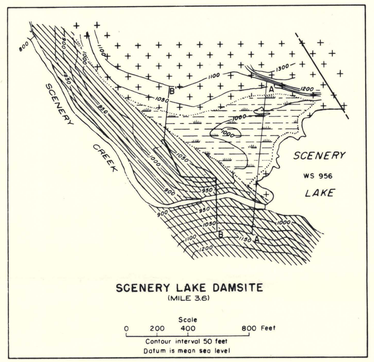

EXPLANATION

- Quartz diorite
- Plagioclase gneiss
- Calcareous gneiss
- Hornblendite
- Indefinite contact
- Concealed contact
- Lineament determined from aerial photographs. *Dashed where inferred*
- Projection of surface trace of lineament Depth of fracture not known

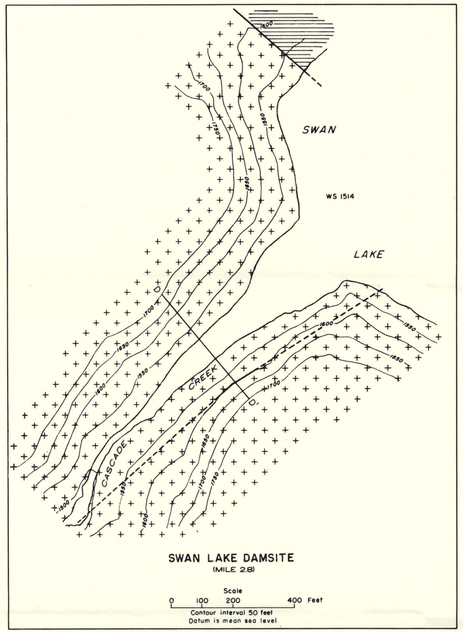

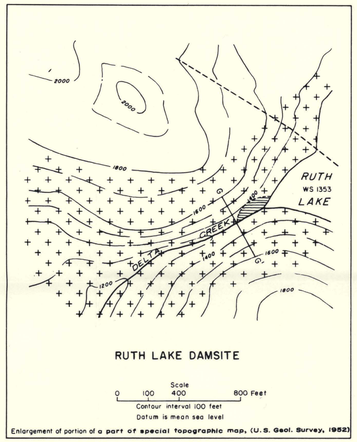

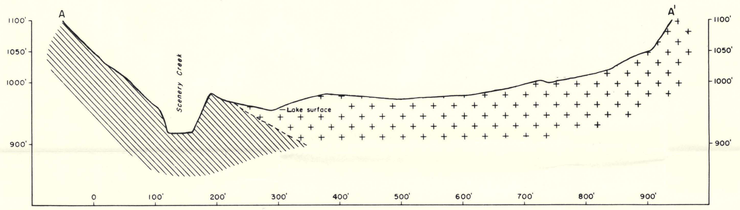

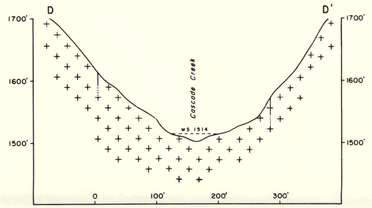

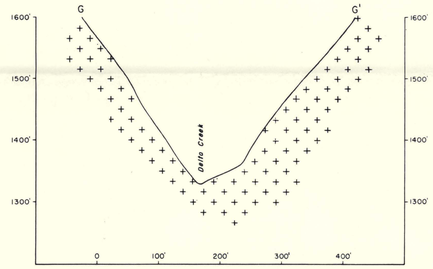

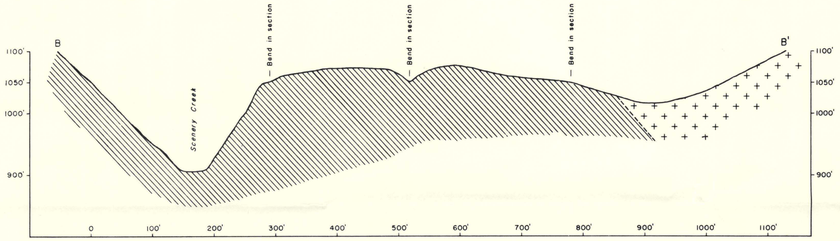

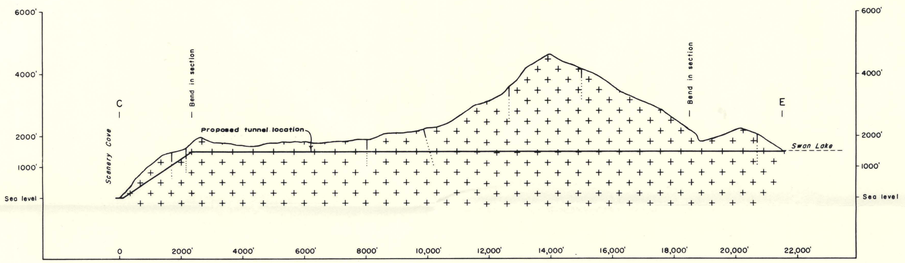

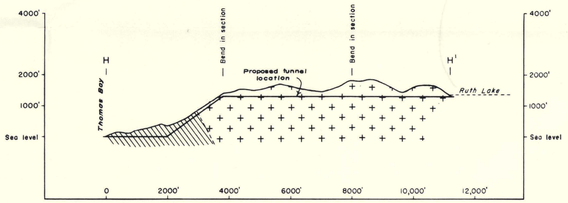

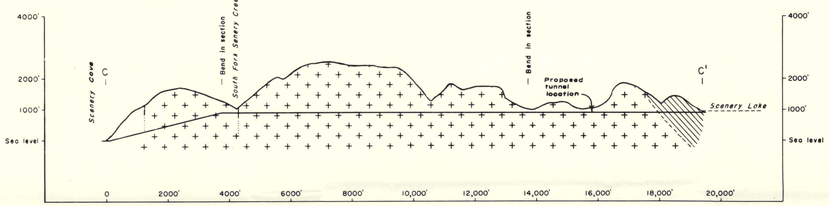

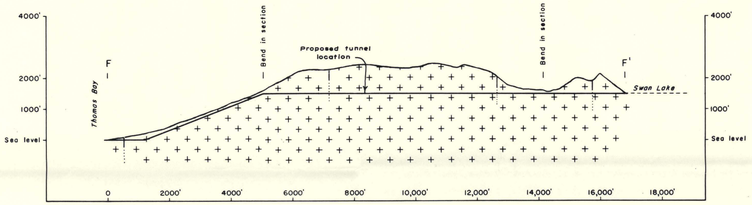

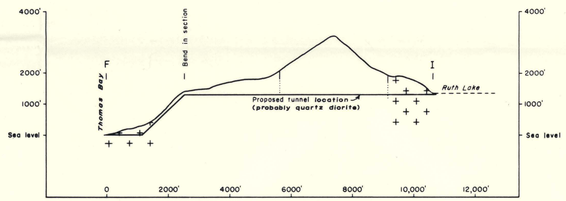

See Plate 8 for location of lines of sections C-C', C-E, F-F', H-H', and F-I

MAPS AND SECTIONS OF SCENERY LAKE, SWAN LAKE, AND RUTH LAKE POWERSITES

620666 O - 62 (In pocket)