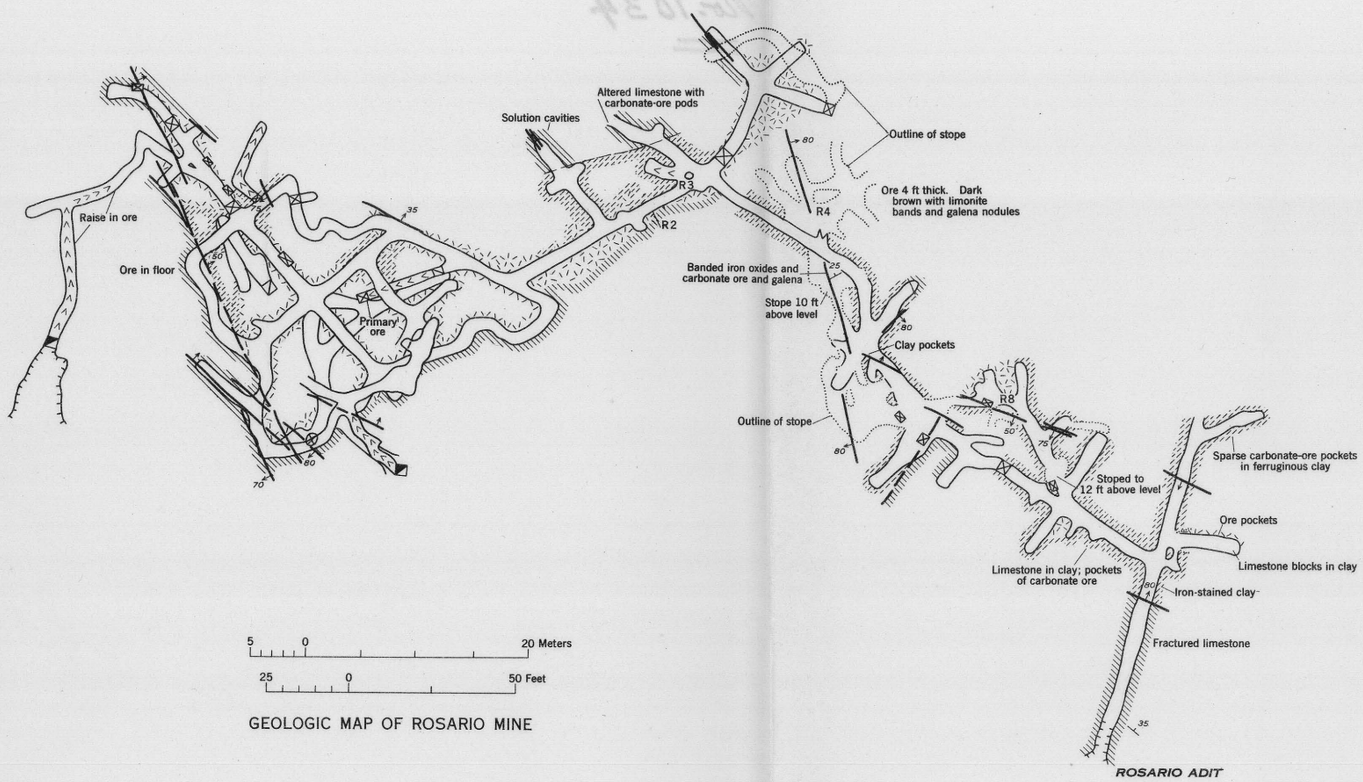

GEOLOGIC MAP OF ROSARIO MINE

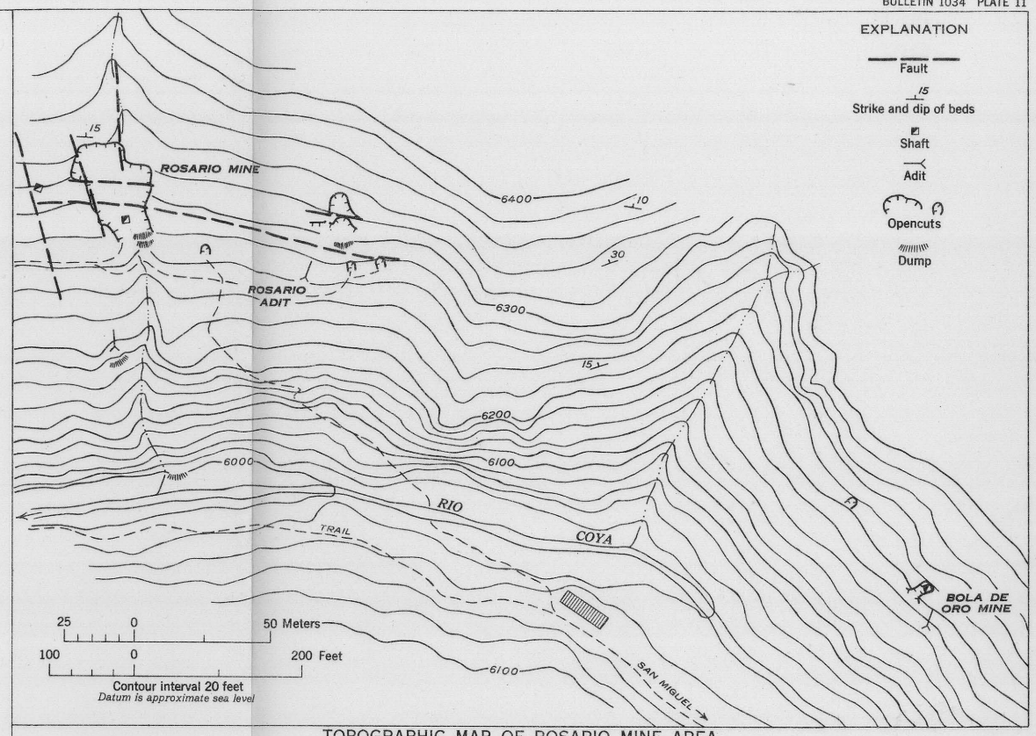

TOPOGRAPHIC MAP OF ROSARIO MINE AREA

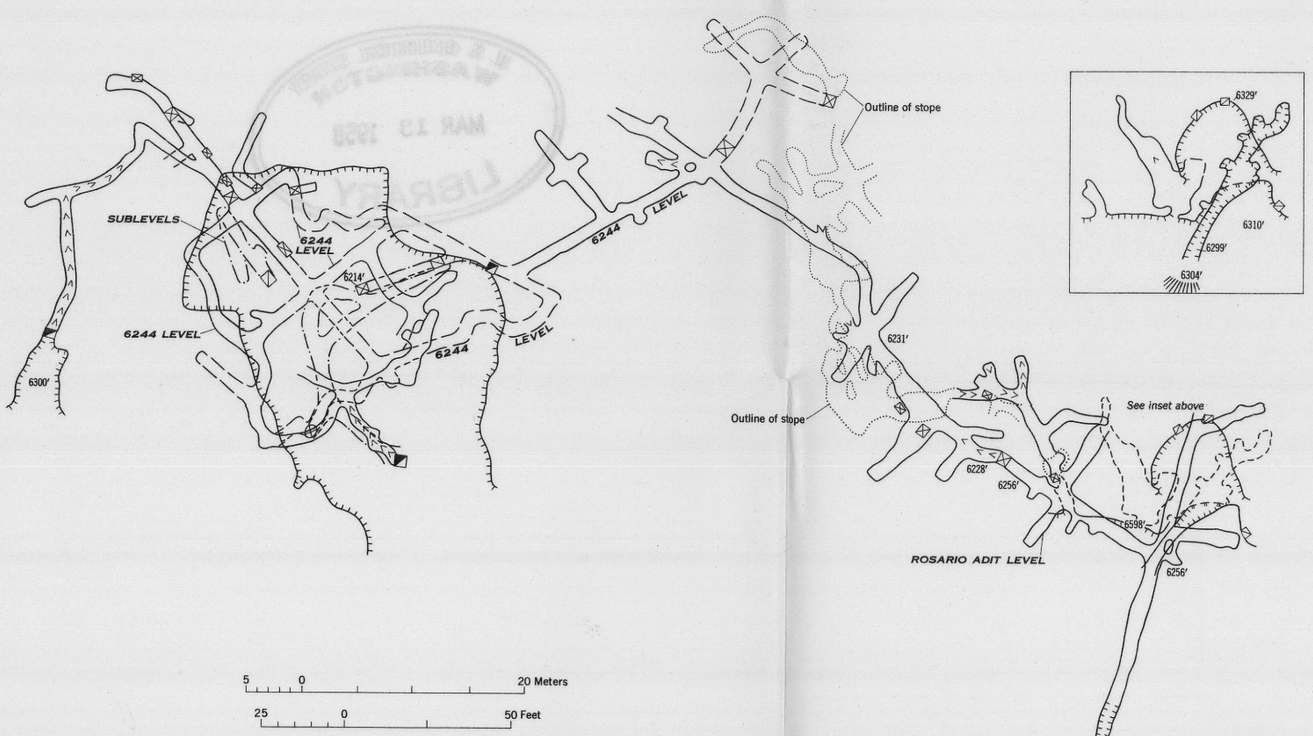

COMPOSITE LEVEL MAP OF ROSARIO MINE

EXPLANATION

Limestone of Ixcoy formation

Altered limestone. In places contains low-grade lead-zinc ore

Carbonate ore

Fault, showing dip; dashed where approximately located

Strike and dip of beds

Shaft

Inclined workings, chevrons point down

Foot of raise or winze

Head of raise or winze

Edge of opencut

Bench in opencut

R 3
Sample referred to in text

Dump

TRUE NORTH
MAGNETIC NORTH

INTERIOR-GEOLOGICAL SURVEY, WASHINGTON, D. C. M R-2996

Geology by Ralph J. Roberts, 1943–44

MAPS OF ROSARIO MINE AREA AND OF ROSARIO MINE, SAN MIGUEL DISTRICT, DEPARTMENTO DE HUEHUETENANGO, GUATEMALA