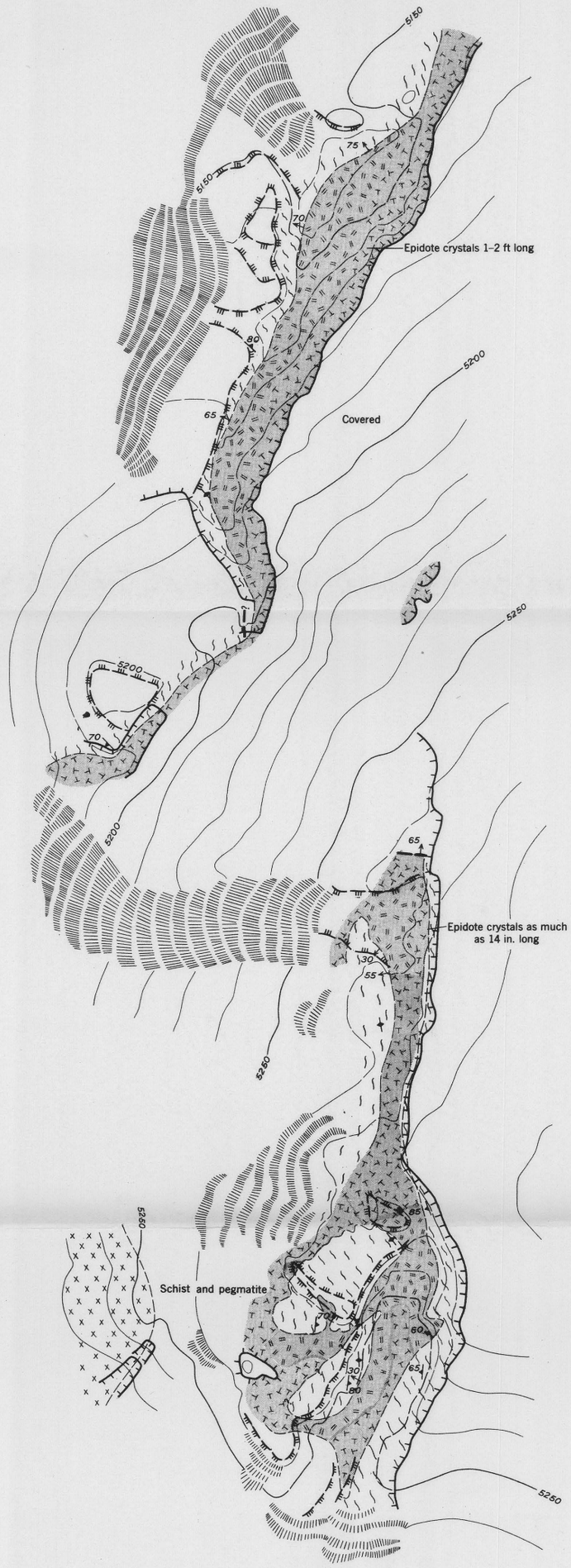

GEOLOGIC MAP OF THE PALIBATZ NO. 2 MICA MINE

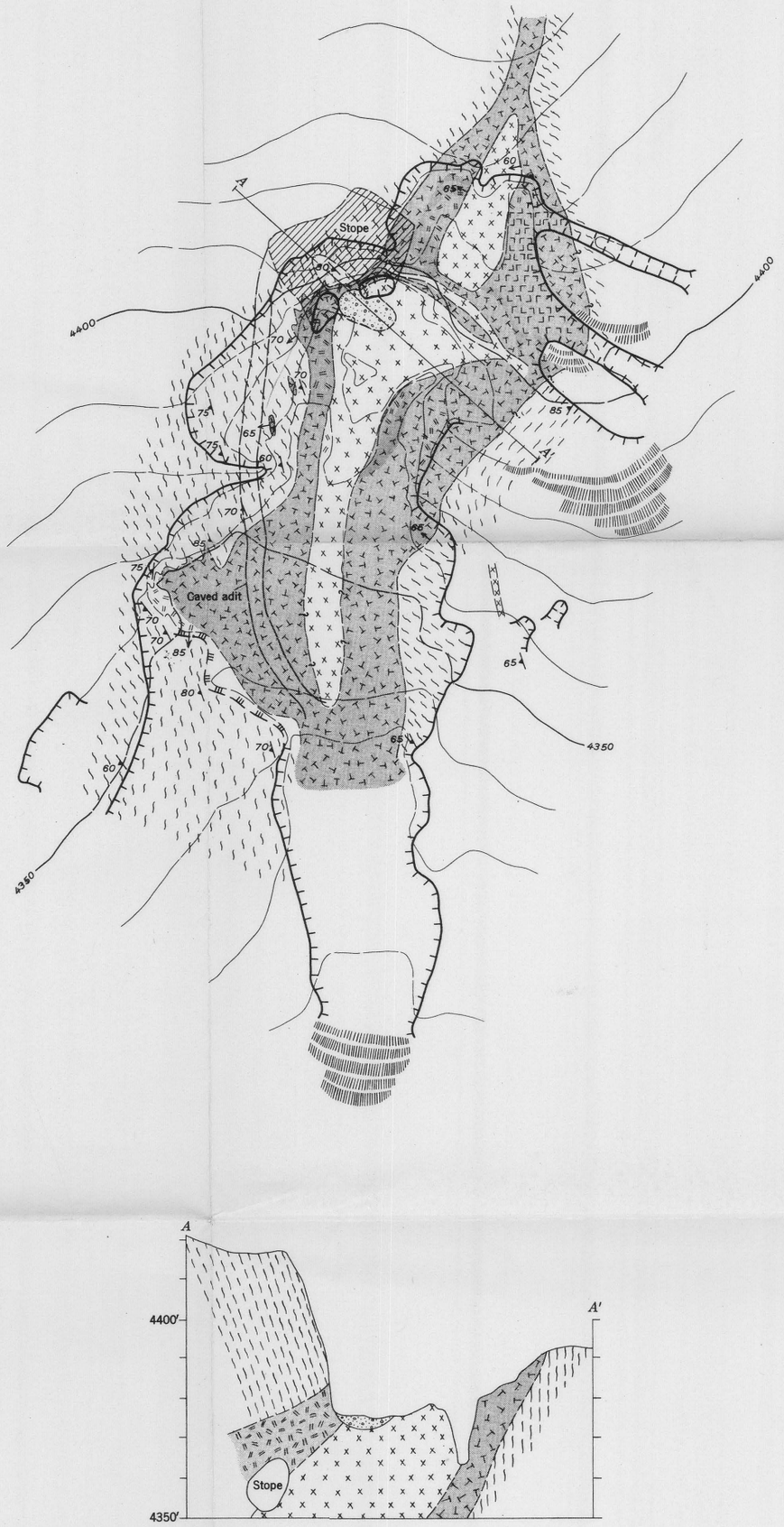

GEOLOGIC MAP AND SECTION OF THE PALIBATZ NO. 1 MICA MINE

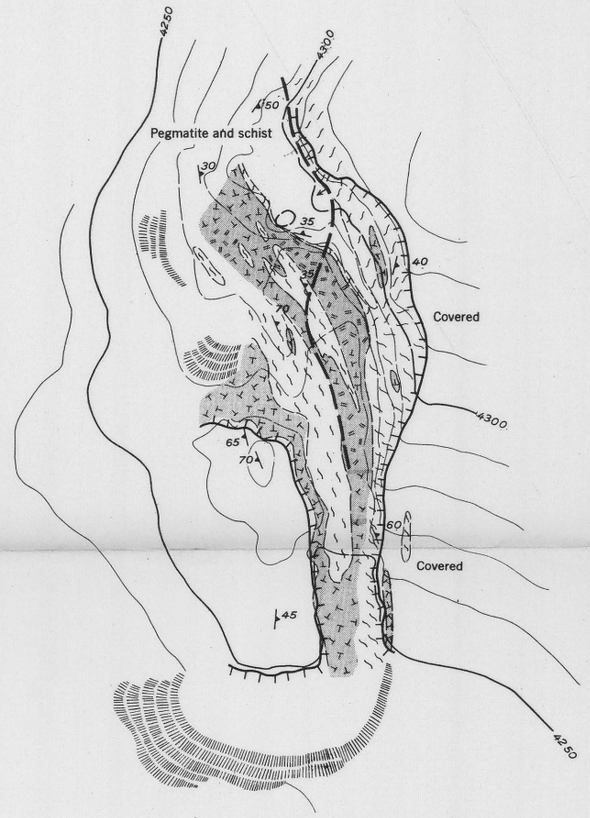

GEOLOGIC MAP OF THE EL ANONO NO. 1 MICA MINE

EXPLANATION

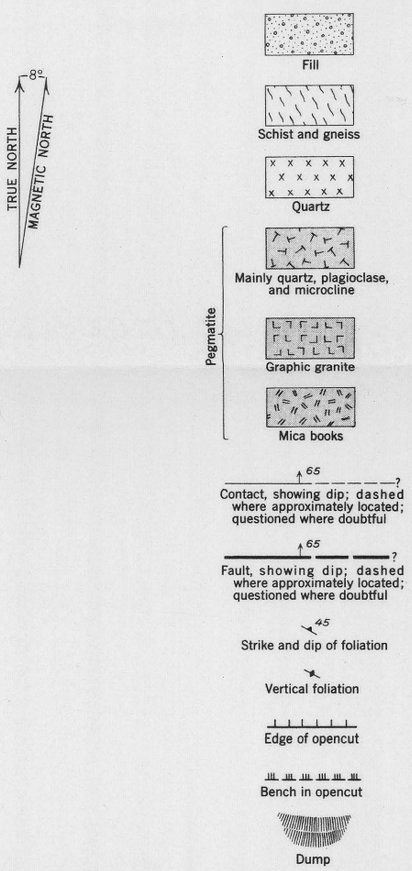

LIBRARY
MAR 13 1958
U.S. GEOLOGICAL SURVEY

GEOLOGIC MAP AND SECTION OF PALIBATZ NO. 1 MICA MINE AND GEOLOGIC MAPS OF PALIBATZ NO. 2 AND EL ANONO NO. 1 MICA MINES, DEPARTMENTO DEL QUICHE, GUATEMALA

20 0 80 Feet

0 20 Meters

Contour interval 10 feet

Datum is mean sea level

388364 O - 57 (In pocket)