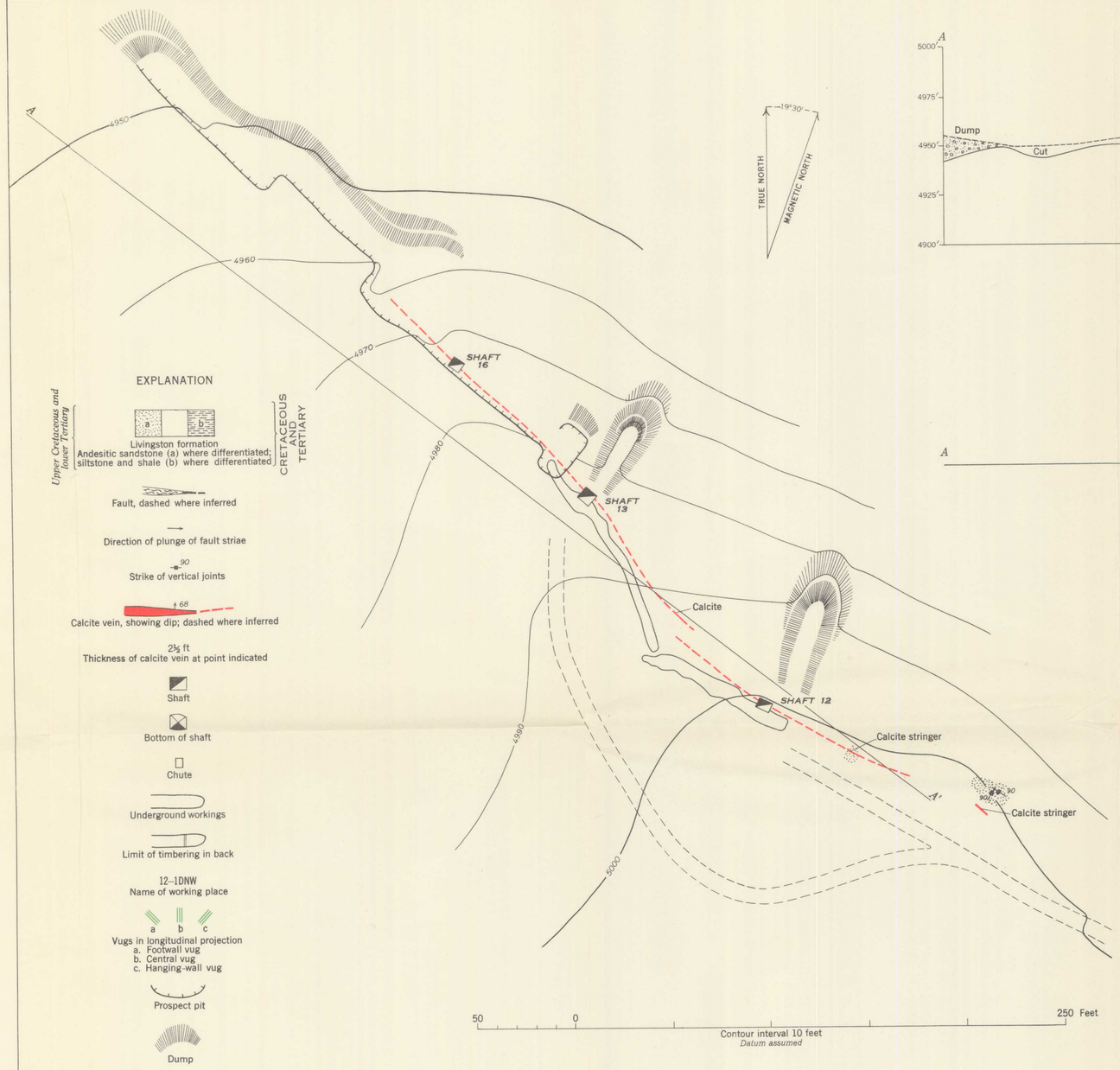

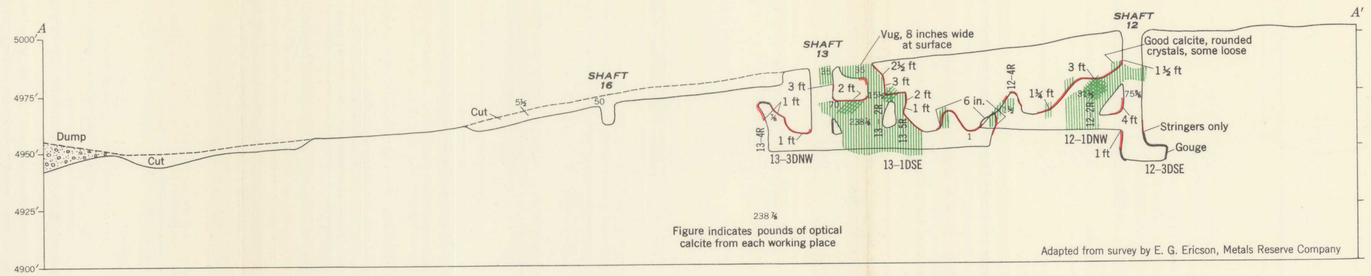

VERTICAL LONGITUDINAL PROJECTION OF VEIN, SHOWING SOURCES OF OPTICAL CALCITE

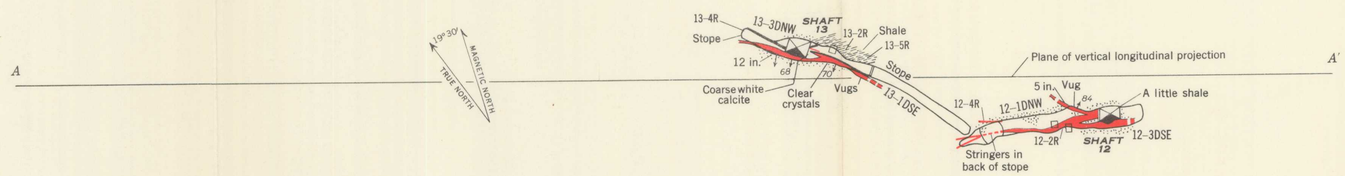

MAP OF UNDERGROUND WORKINGS

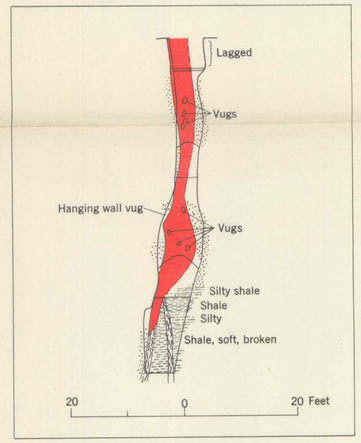

DETAIL SECTION THROUGH SHAFT 12, LOOKING NORTHWEST

SECTIONS THROUGH SHAFTS 12 AND 13, LOOKING NORTHWEST

INTERIOR—GEOLOGICAL SURVEY, WASHINGTON, D. C.
MR 0915

Geology and topography by W. C. Stoll and F. C. Armstrong, 1943–44

GEOLOGIC MAPS AND SECTIONS OF THE WADE PROPERTY, S½ SEC. 6, T. 1 N., R. 9 E., PARK COUNTY, MONTANA