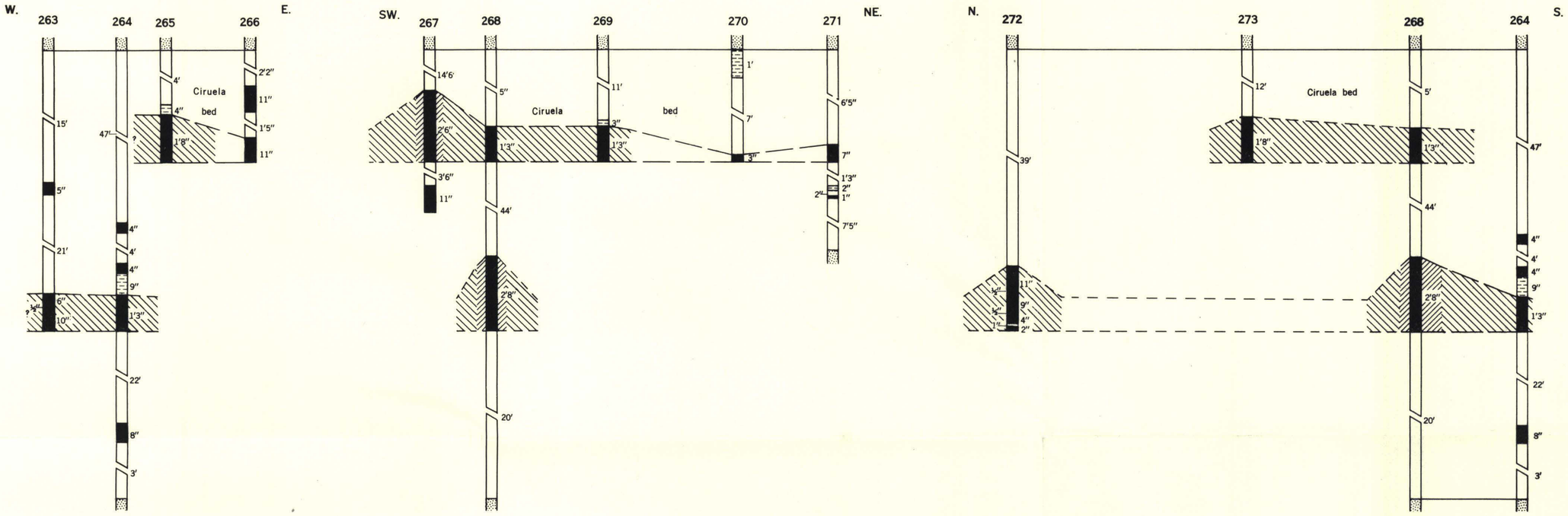

SECTIONS OF THE CIRUELA AND OTHER COAL BEDS IN COAL ZONE R, MIDDLE MEMBER, RATON FORMATION

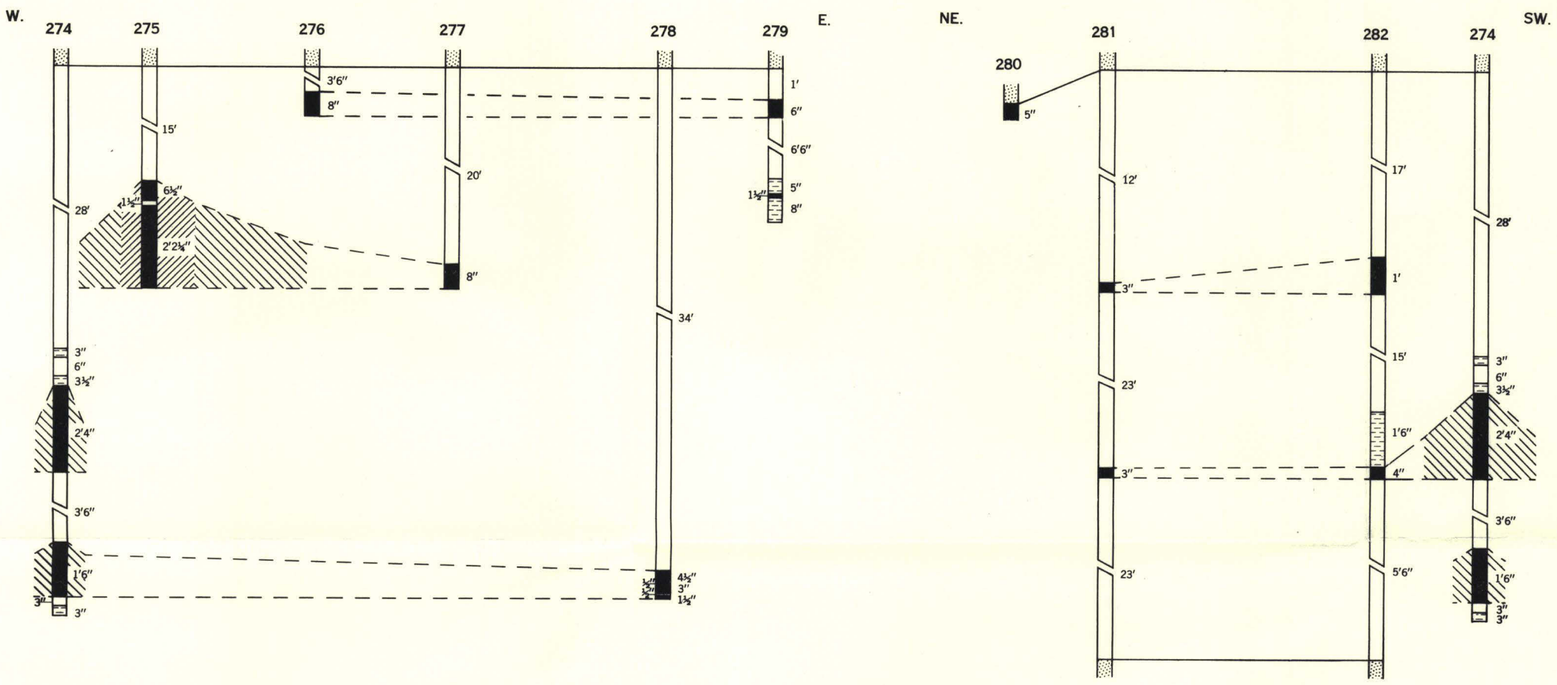

SECTIONS OF COAL BEDS IN COAL ZONE S, UPPER MEMBER, RATON FORMATION

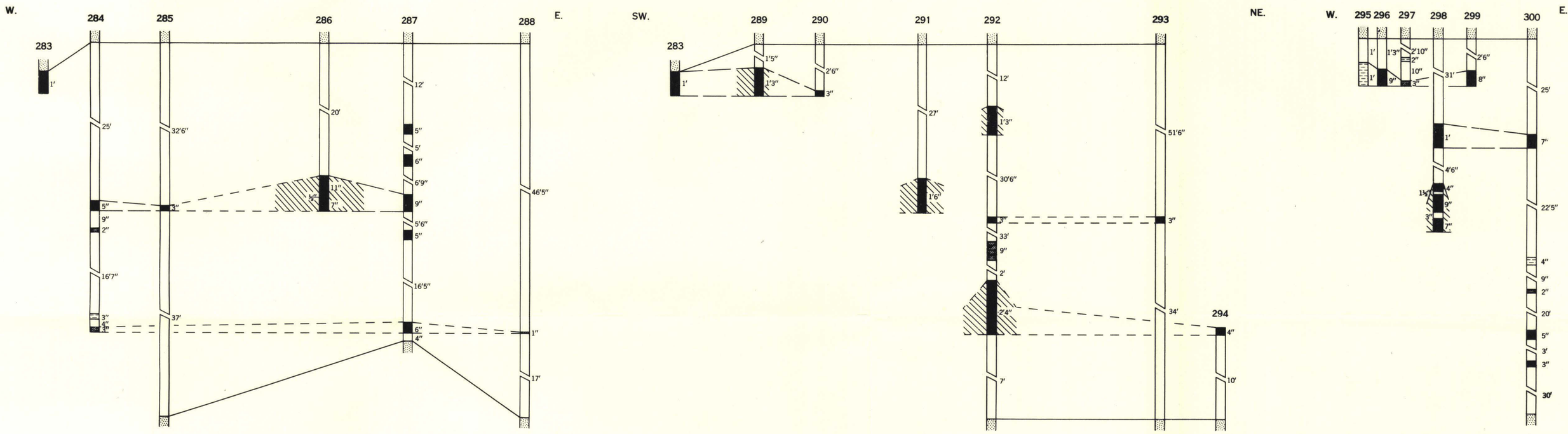

SECTIONS OF COAL BEDS IN COAL ZONE T, UPPER MEMBER, RATON FORMATION

SECTIONS OF COAL BEDS IN THE POISON CANYON FORMATION

EXPLANATION

- Coal
- Bony coal
- Natural coke
- Coaly shale
- Coaly sandstone
- Basic intrusive rock
- Mapped sandstone bed
- Sandstone, shale, siltstone and covered interval
- Same stratigraphic horizon connected by arrow
- Correlation lines between coal sections; solid where certain, long dash where probable, short dash where uncertain
- Thickness of coal bed greater than 42″
- Thickness of coal bed between 28″–42″
- Thickness of coal bed between 14″–28″
- Thickness of coal bed less than 14″

Vertical scale: 10′, 8′, 6′, 4′, 2′, 0′

INTERIOR—GEOLOGICAL SURVEY, WASHINGTON, D. C.
MR 5835

SECTIONS OF COAL BEDS IN COAL ZONES R–T, RATON AND POISON CANYON FORMATIONS, LAS ANIMAS COUNTY, COLORADO

1 0 5 Miles
Approximate horizontal scale