PREPARED IN COOPERATION WITH THE DIRECCION DE MONTES, MINAS, Y AGUAS
MINISTERIO DE AGRICULTURA UNDER THE AUSPICES OF THE INTERDEPARTMENTAL CONFERENCE ON SCIENTIFIC AND CULTURAL COOPERATION
WITH THE AMERICAN REPUBLICS, DEPARTMENT OF STATE

EXPLANATION
EXPLICACION

ls — Limestone
Caliza

py — Pyroclastic rocks (tuff and agglomerate)
Rocas piroclásticas (toba y aglomerado)

mn — Mineralized zone
Zona mineralizada

ja — Jasper
Bayate

s — Sandy shale
Lutita arenosa

Contact, dashed where approximately located
Contacto, línea interrumpida donde no está ubicado exactamente

72 U / D 40 — Fault, showing dip and approximate displacement in feet; dashed where approximately located; U, upthrown side; D, downthrown side
Falla, con su buzamiento y desplazamiento aproximado en pies; línea interrumpida donde no está ubicada exactamente; U, movimiento hacia arriba; D, movimiento hacia abajo

20 — Strike and dip of beds
Rumbo y buzamiento de las capas

Shaft
Pozo

Opencut
Corte abierto

Dump
Escombrera

Underground workings
Trabajos subterráneos

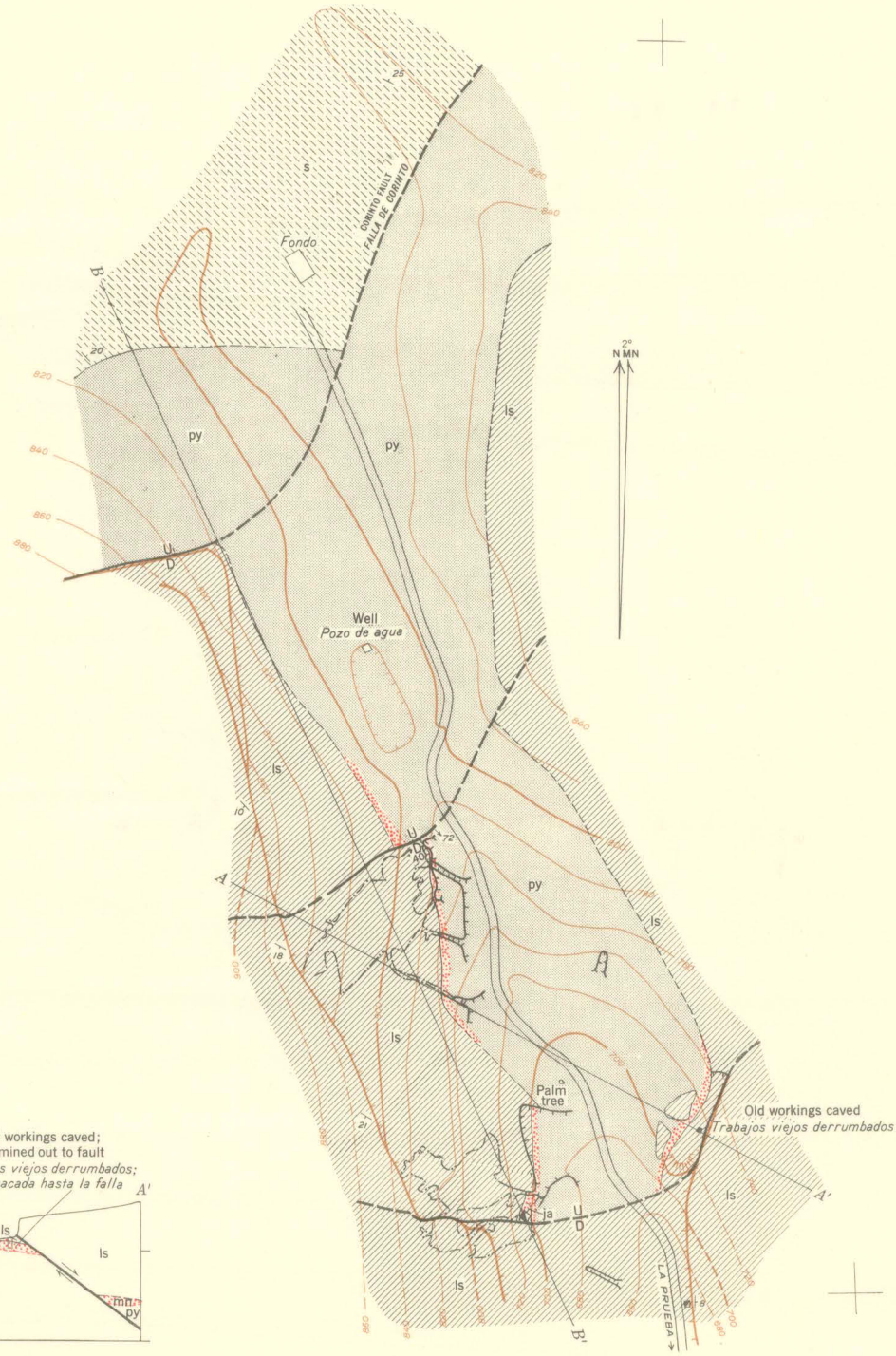

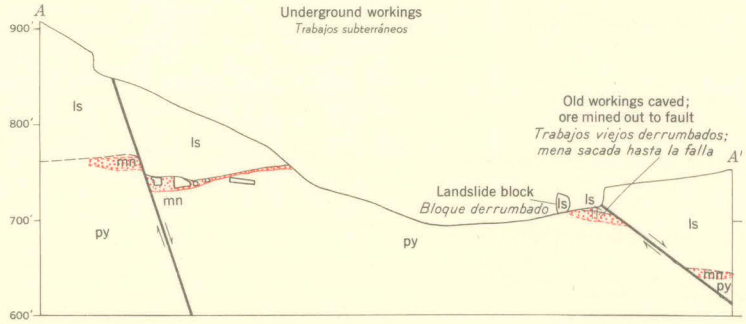

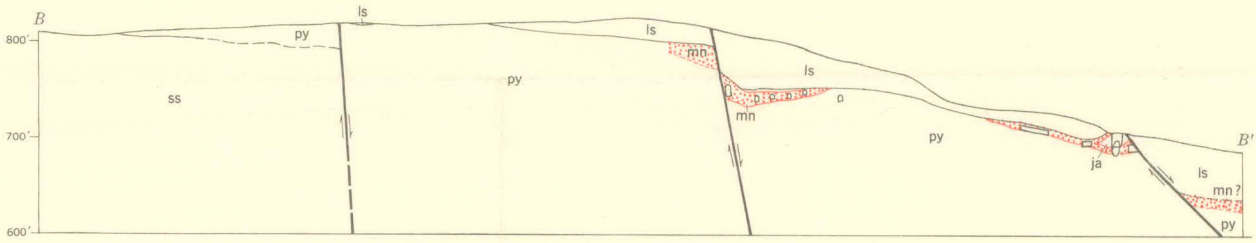

GEOLOGIC MAP AND SECTIONS OF THE VALLE DE MANGANESO MINE, ORIENTE, CUBA
PLANO GEOLOGICO Y SECCIONES DE LA MINA VALLE DE MANGANESO, PROVINCIA DE ORIENTE, CUBA

100 0 500 Feet
Pies

100 0 100 Meters
Metros

Contour interval 20 feet
Líneas de nivel cada 20 pies

INTERIOR-GEOLOGICAL SURVEY, WASHINGTON, D. C.
MR 6582