PREPARED IN COOPERATION WITH THE DIRECCION DE MONTES, MINAS, Y AGUAS
MINISTERIO DE AGRICULTURA UNDER THE AUSPICES OF THE INTERDEPARTMENTAL CONFERENCE ON SCIENTIFIC AND CULTURAL COOPERATION
WITH THE AMERICAN REPUBLICS, DEPARTMENT OF STATE



EXPLANATION
***EXPLICACION***

agu — Upper agglomerate
*Aglomerado superior*

tm — Middle tuff
*Toba intermedia*

ls — Limestone
*Caliza*

ag — Agglomerate
*Aglomerado*

tg — Green tuff
*Toba verde*

agb — Black agglomerate
*Aglomerado negro*

di — Diorite(?)
*Diorita(?)*

Ore beds
*Capas de mineral*

Contact, dashed where approximately located
*Contacto, línea interrumpida donde no está ubicado exactamente*

Inferred contact
*Contacto inferido*

Probable fault
*Falla probable.*

60 — Strike and dip of beds
*Rumbo y buzamiento de las capas*

Adit
*Socavón*

Opencut
*Calicata*

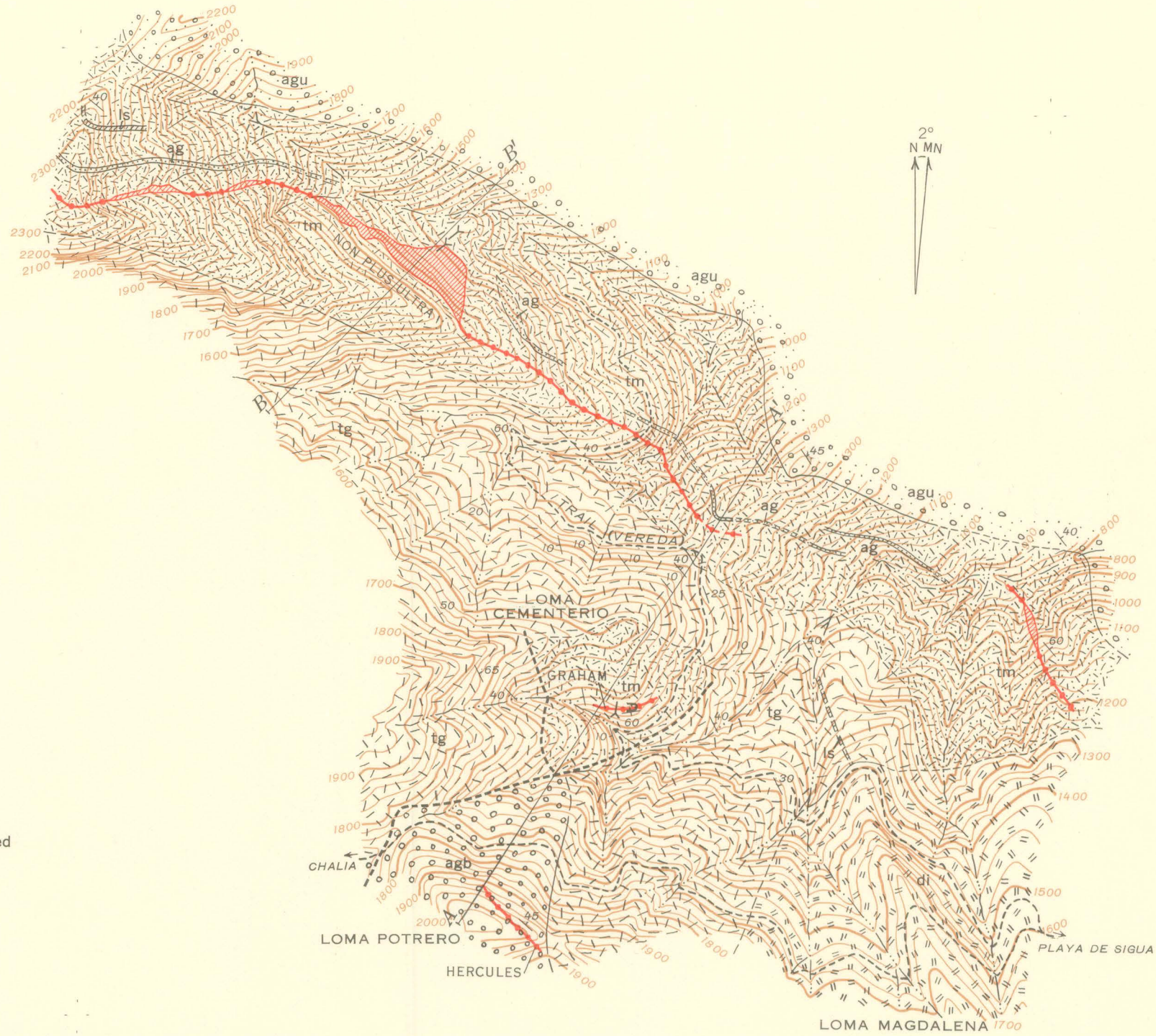


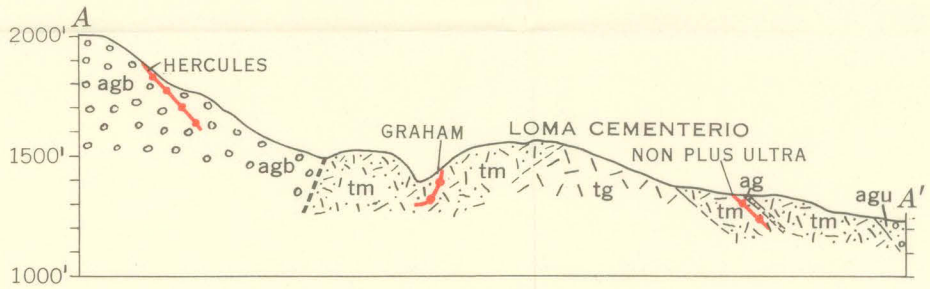


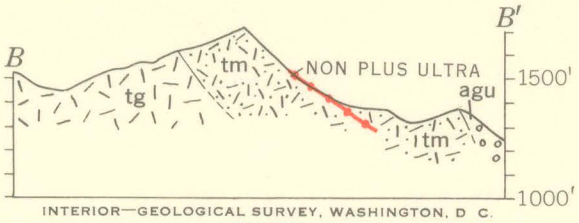


INTERIOR—GEOLOGICAL SURVEY, WASHINGTON, D. C.
MR 6582

# GEOLOGIC MAP AND SECTIONS OF THE SIGUA DISTRICT, ORIENTE, CUBA

# *PLANO GEOLOGICO Y SECCIONES DEL DISTRITO DE SIGUA, PROVINCIA DE ORIENTE, CUBA*

500 0 2000 Feet
*Pies*

100 0 500 Meters
*Metros*

Contour interval 25 feet
*Líneas de nivel cada 25 pies*