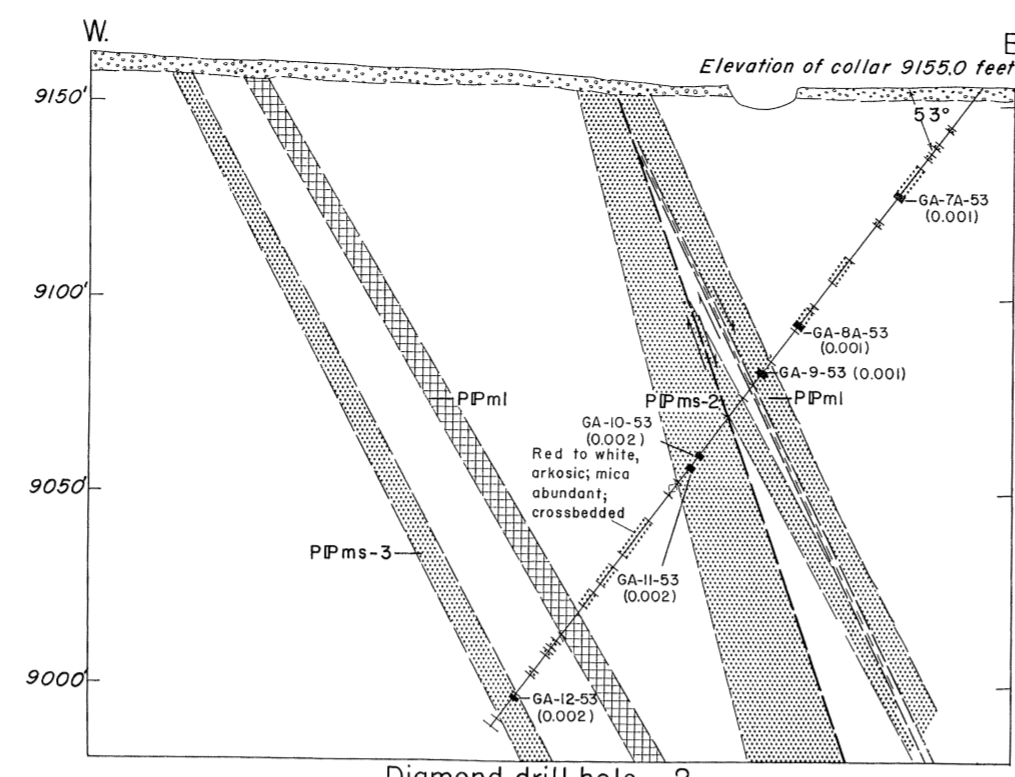
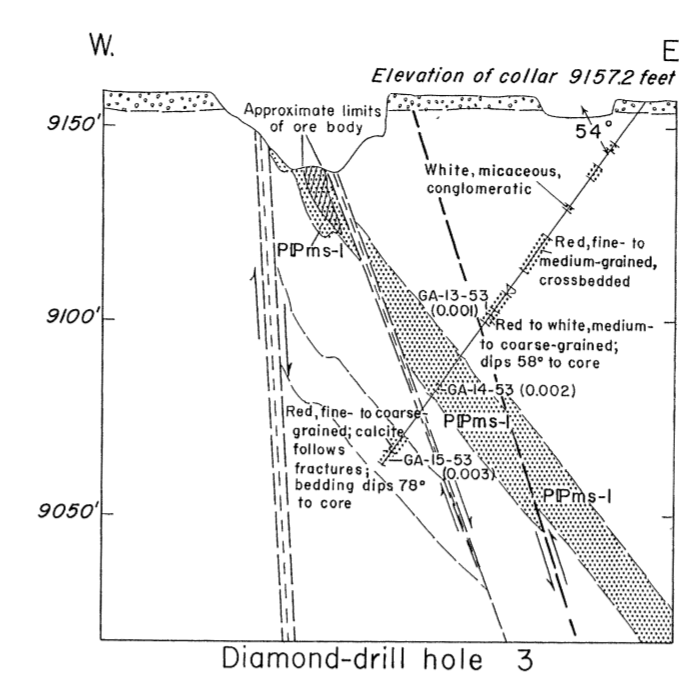


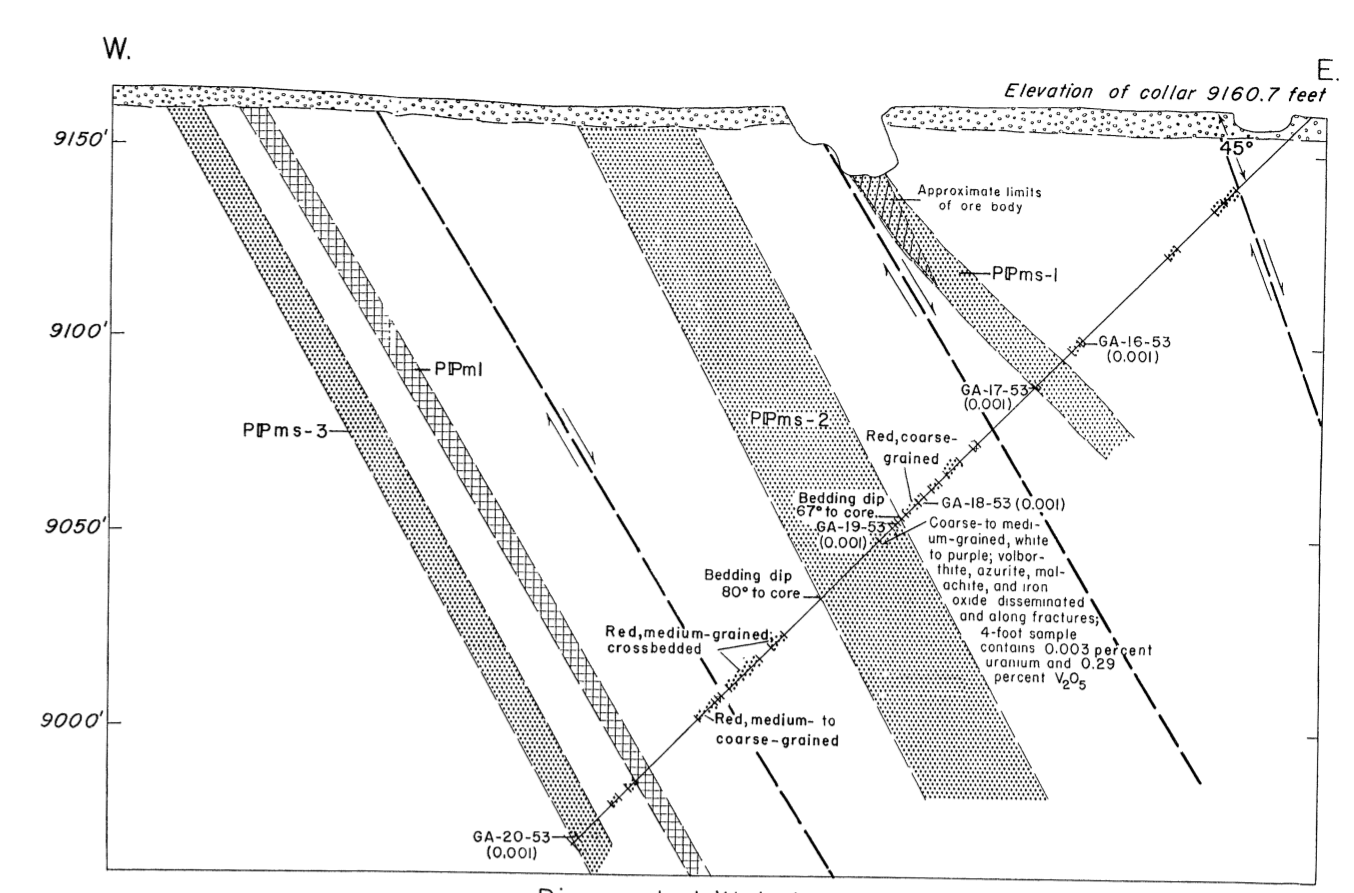
Diamond-drill hole 1



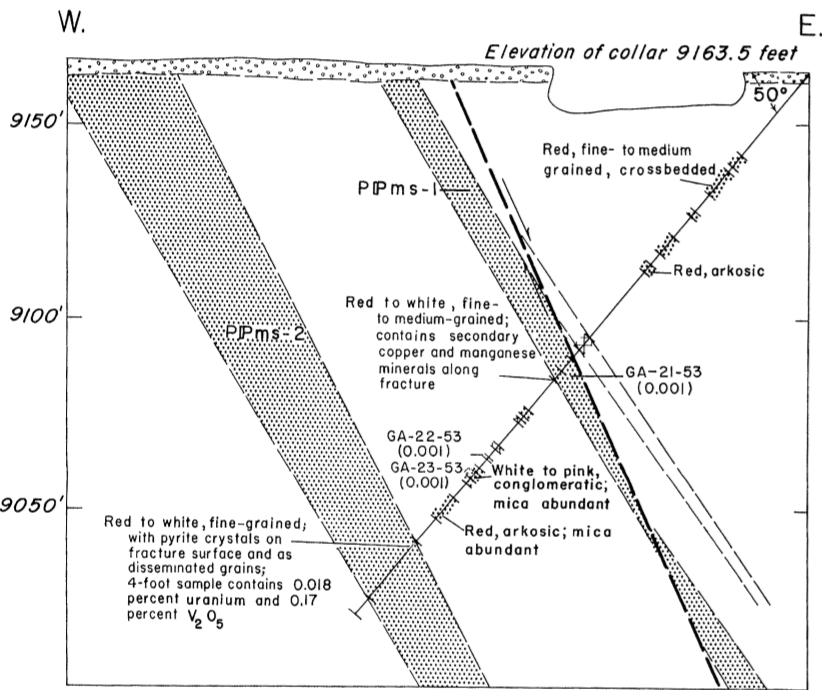
Diamond-drill hole 2



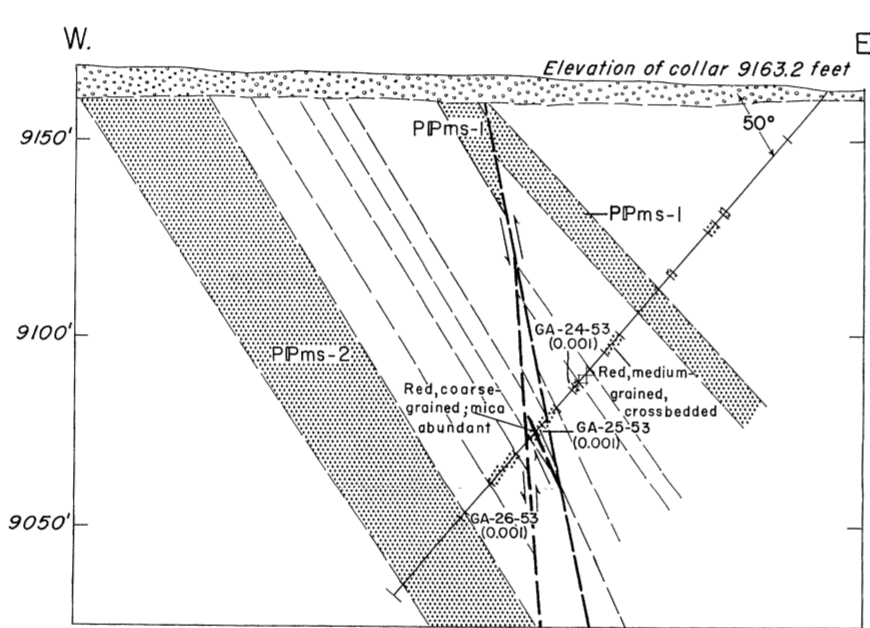
Diamond-drill hole 3



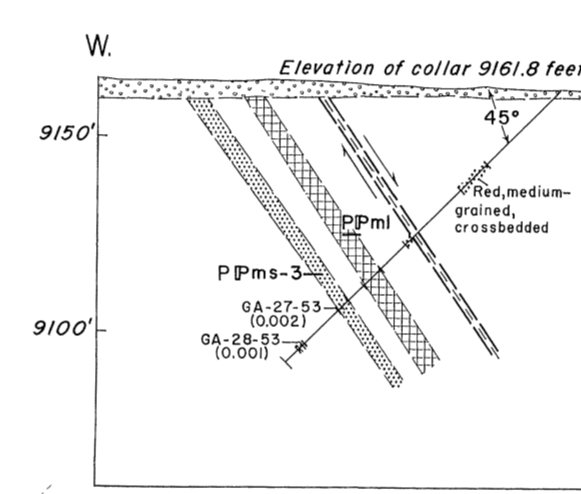
Diamond-drill hole 4



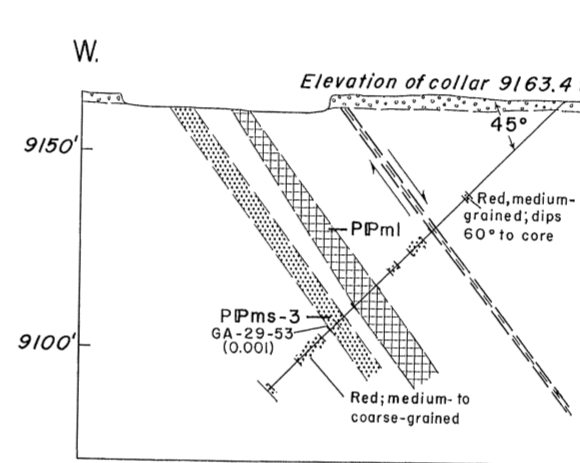
Diamond-drill hole 5



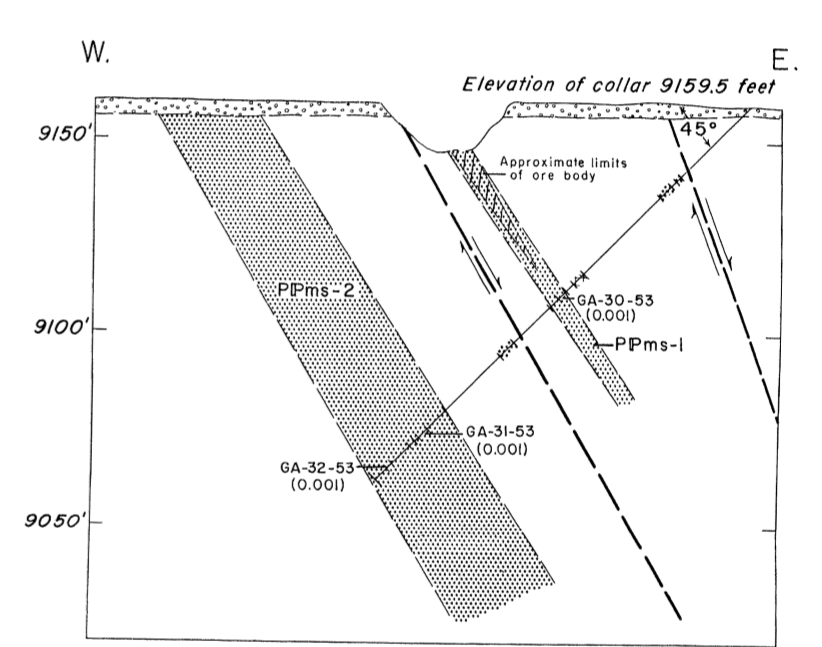
Diamond-drill hole 6



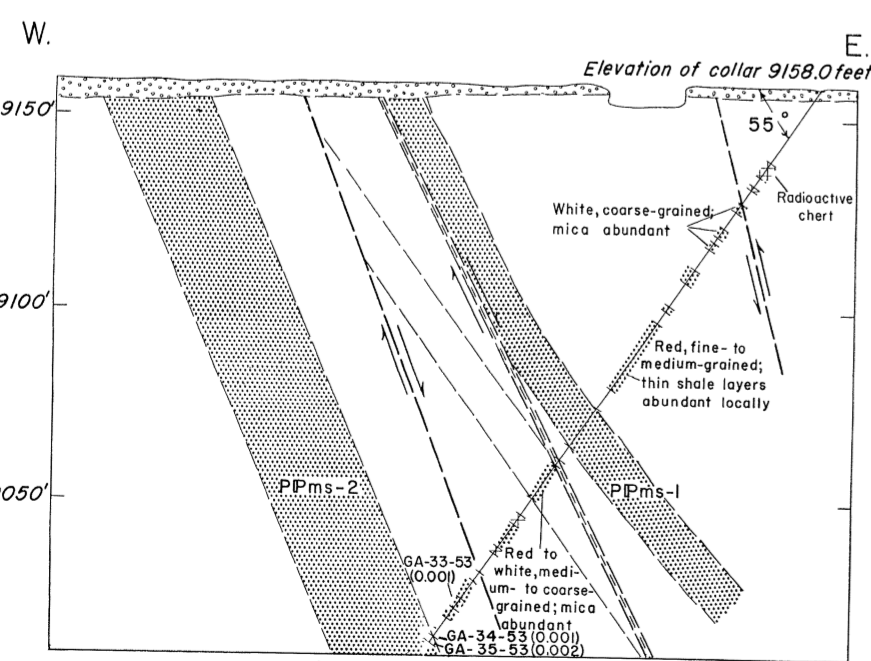
Diamond-drill hole 7



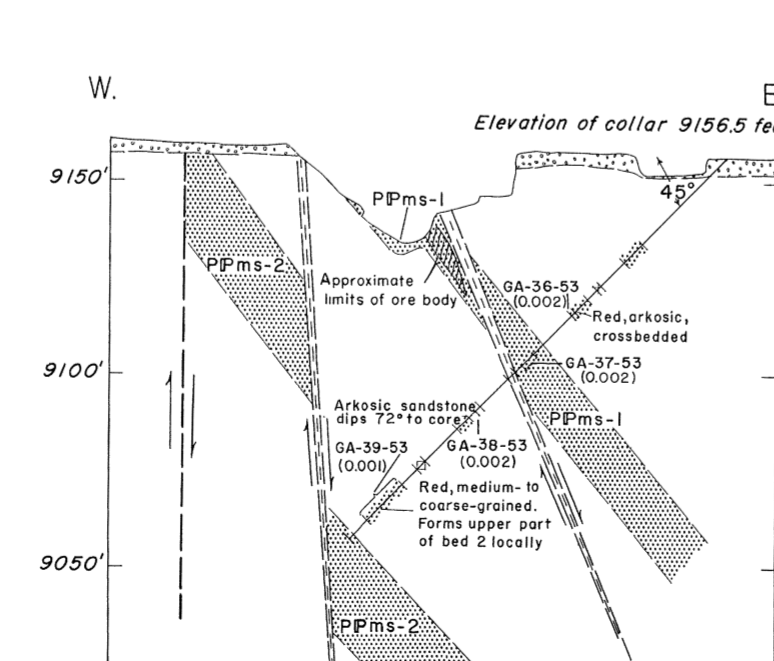
Diamond-drill hole 8



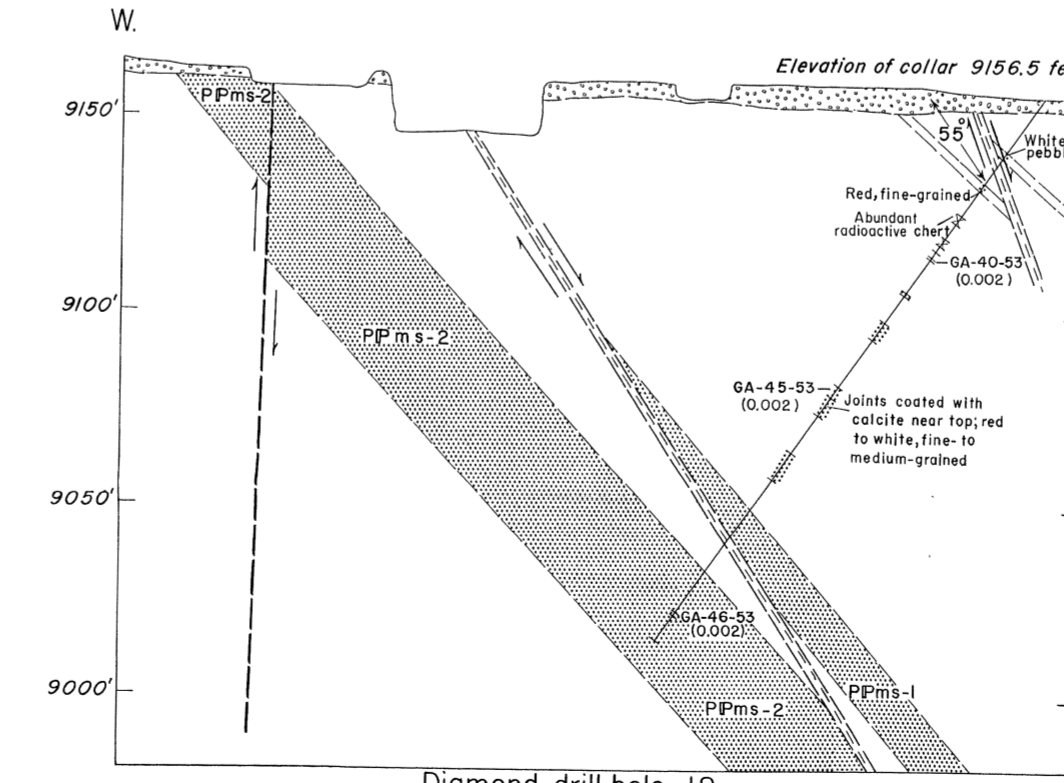
Diamond-drill hole 9



Diamond-drill hole 10



Diamond-drill hole 11



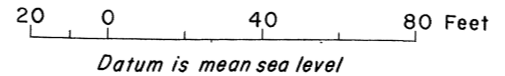
Diamond-drill hole 12

**EXPLANATION**

<p>Glacial and stream deposits</p> <p>Sandstone</p> <p>Red to white, fine- to coarse-grained, thin-bedded, micaceous, calcareous. Ore-bearing beds: bed 1, PPMs-1; bed 2, PPMs-2; bed 3, PPMs-3</p> <p>Limestone</p>	<p>Red to white thinly interbedded shale and siltstone</p> <p>Contact</p> <p>Dashed where inferred</p> <p>Fault zone and fault</p> <p>Showing relative movement</p> <p>45°</p> <p>Diamond-drill hole</p> <p>Showing angle of inclination</p>	<p>QUATERNARY Maroon formation</p> <p>PENNSYLVANIAN AND PERMIAN</p> <p>PENNSYLVANIAN AND PERMIAN</p>
--	--	--

GA-26-53 (0.001) Sample location number and percent equivalent uranium

SECTIONS THROUGH DIAMOND-DRILL HOLES 1-12, GARO DEPOSIT, PARK COUNTY, COLORADO



503195 O - 59 (in pocket)