HERENDEEN BAY AREA

Modified from Atwood (1911, p. 33-71) and Imlay (1952, p. 978)

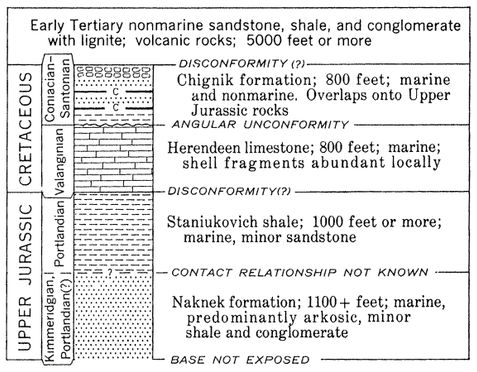

CHIGNIK-ANIAKCHAK AREA

Modified from Knappen (1929, p. 183-192) and Keller and Cass (1956, pl. 2)

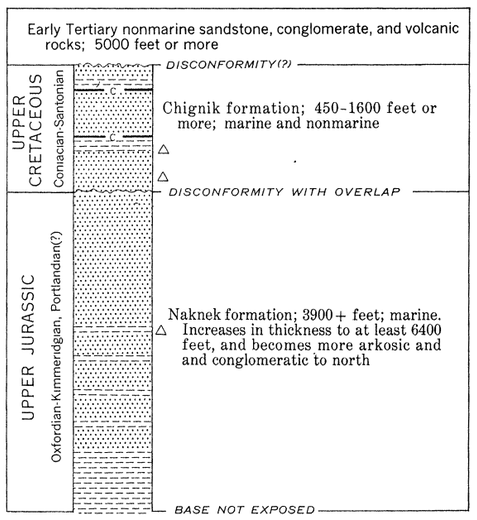

KANATAK DISTRICT, WIDE BAY TO MT. PEULIK

Modified from Capps (1922, p. 91-107, fig. 5) and Kellum, Daviess, and Swinney (1945, fig. 2)

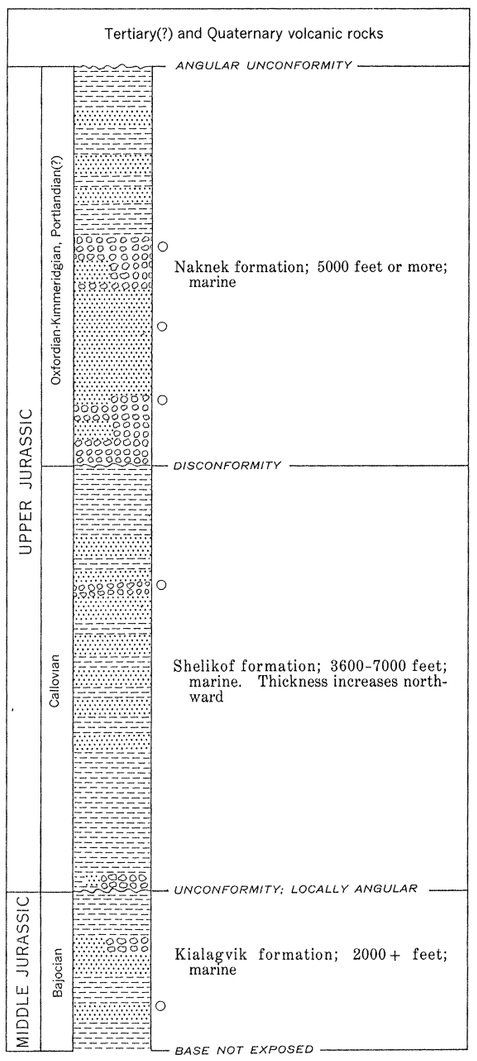

EXPLANATION

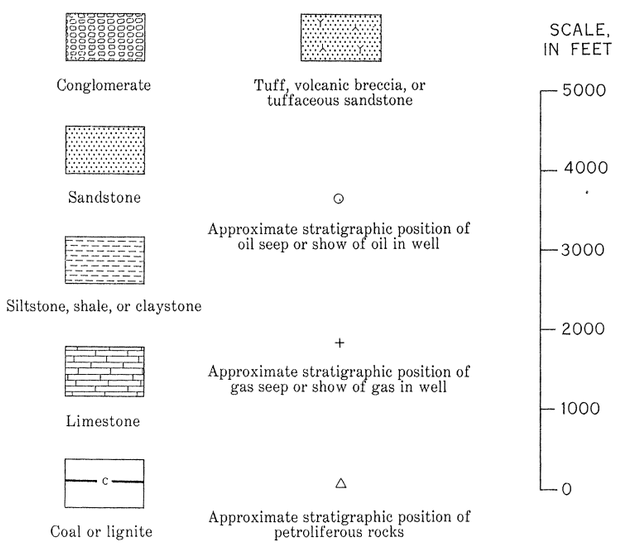

KANATAK DISTRICT, PUALE BAY TO KEJULIK VALLEY

Compiled from Smith and Baker (1924, p. 169, 178-185) Smith (1926, p. 66-73, fig. 2) and Kellum, Daviess, and Swinney (1945, fig. 2)

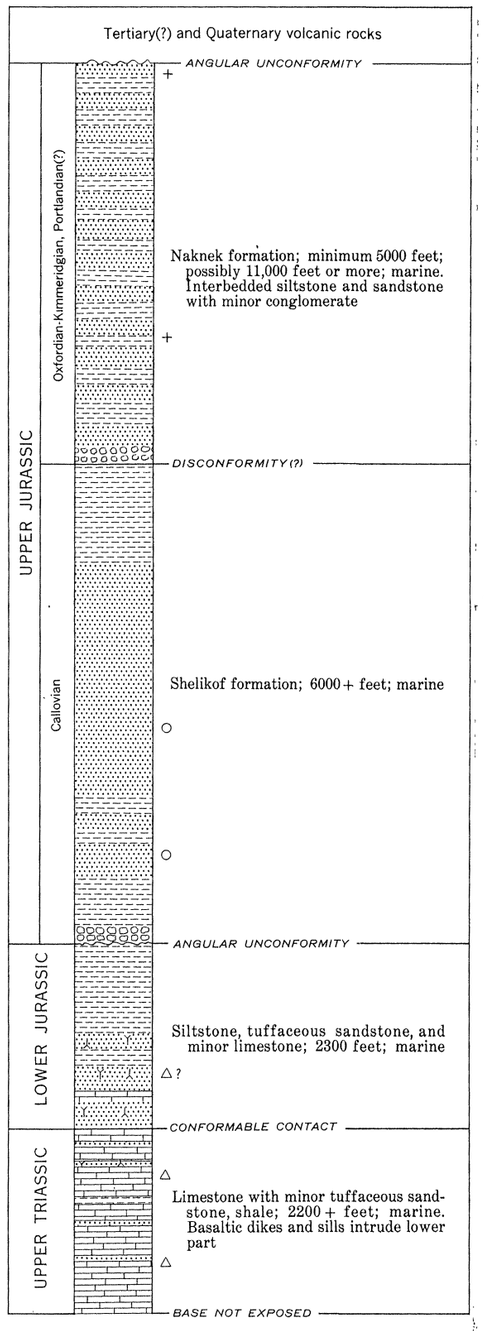

KATMAI-KAMISHAK AREA

Compiled from Keller and Reiser (1959) and Mather (1925, p. 168-169)

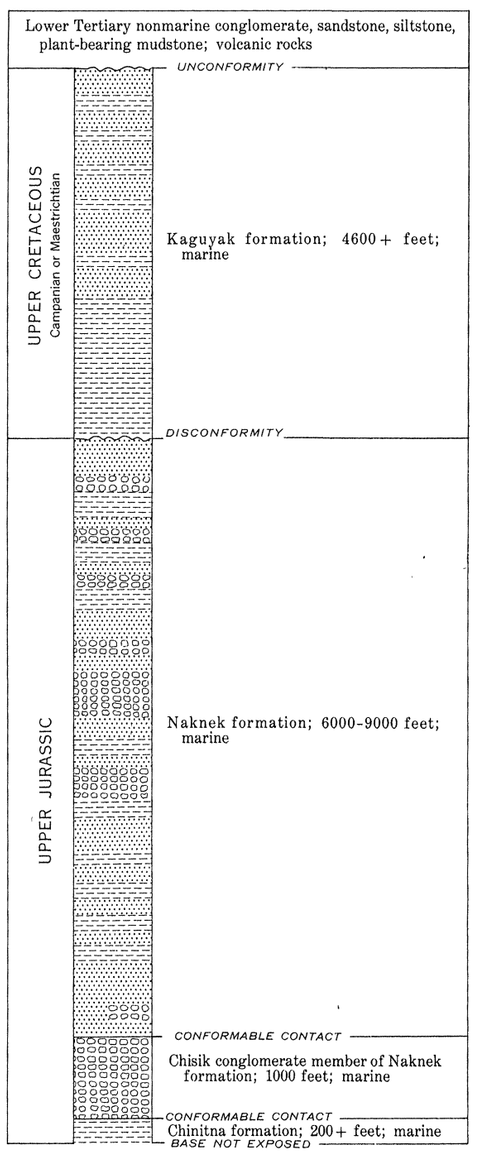

CHINITNA DISTRICT, INISKIN PENINSULA

Modified from Kirschner and Minard (1949) and Hartsock (1954)

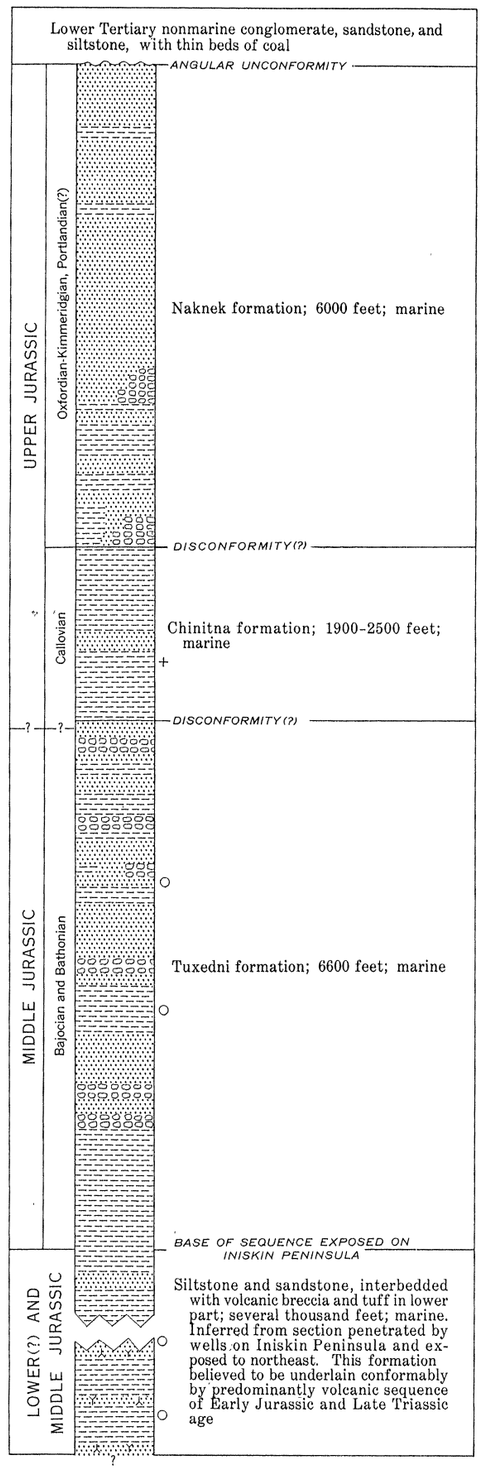

MATANUSKA VALLEY, WISHBONE HILL AREA

Compiled from Barnes and Payne (1956, p. 10-20) and Martin and Katz (1912, p. 34)

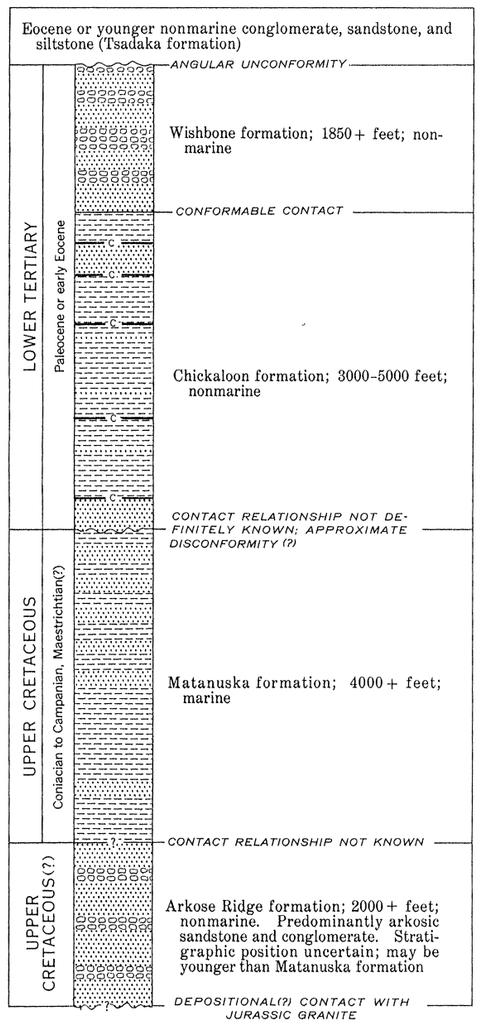

NELCHINA AREA, COMPOSITE SECTION

Compiled by Arthur Grantz, 1955

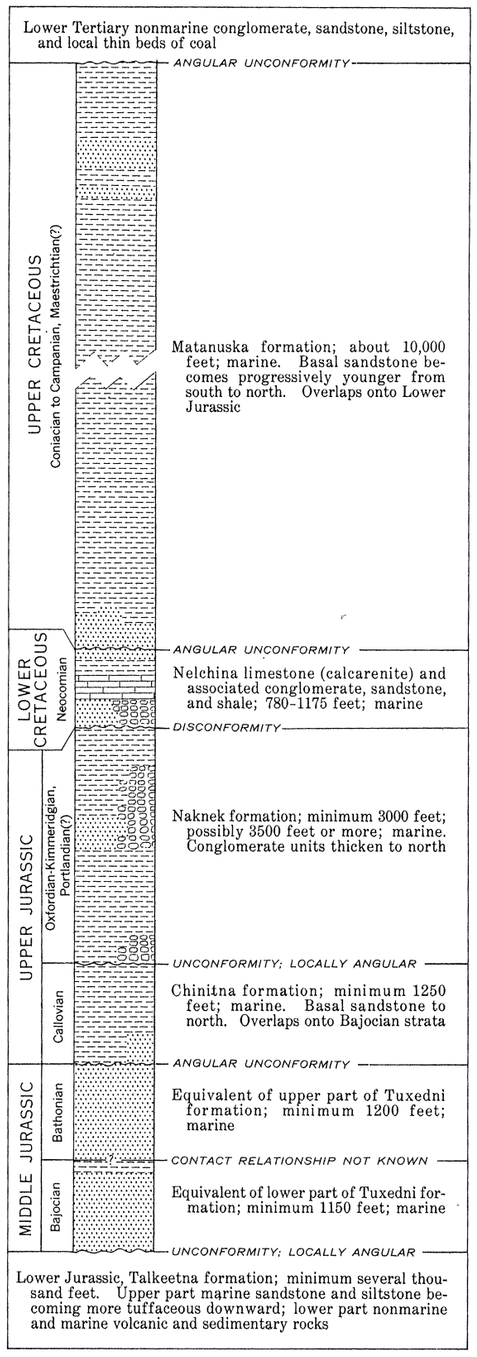

CHITINA VALLEY, COMPOSITE SECTION

Compiled from Moffit (1938, p. 37-98) and Imlay and Reeside (1954, p. 229-231, chart)

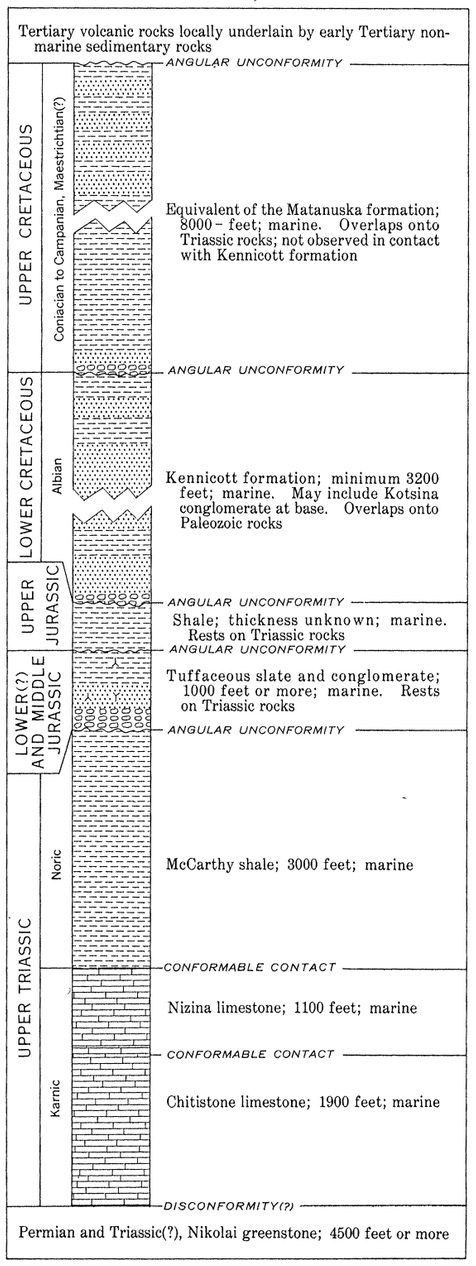

506319 O -59 (In pocket)

REPRESENTATIVE STRATIGRAPHIC SECTIONS IN THE COOK INLET MESOZOIC PROVINCE, SOUTHERN ALASKA