

SECTION ALONG LINE A-A'

VERTICAL EXAGGERATION X 5

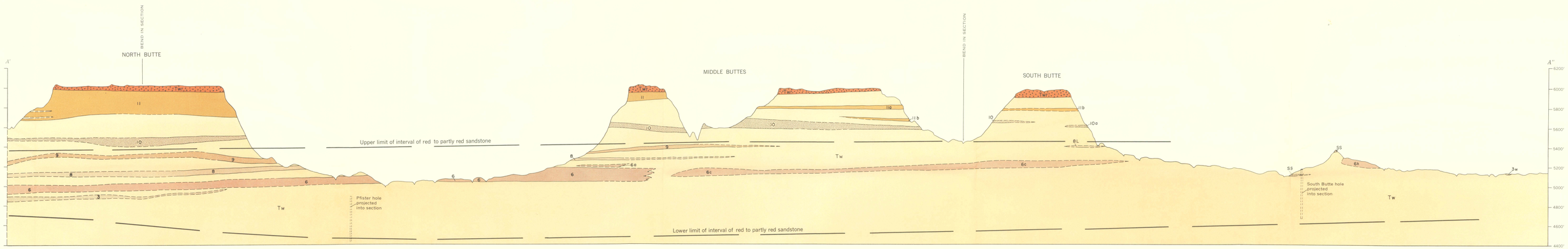

SECTION ALONG LINE A'-A''

VERTICAL EXAGGERATION X 5

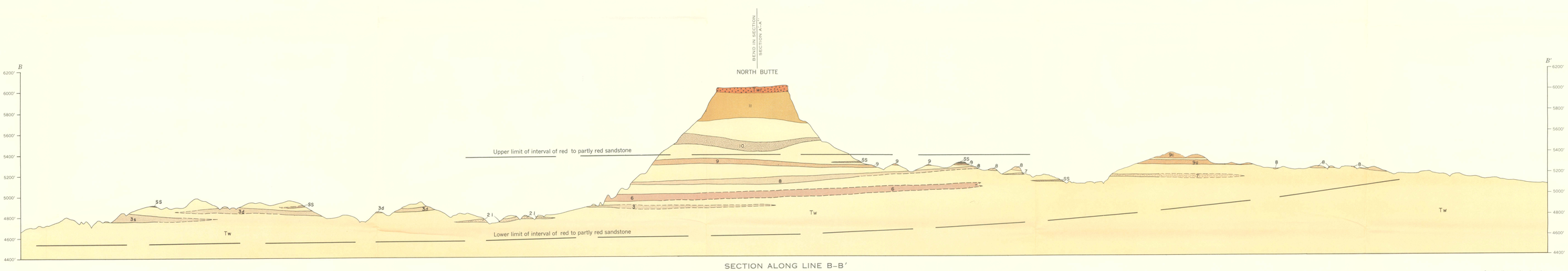

SECTION ALONG LINE B-B'

VERTICAL EXAGGERATION X 5

Section lines and explanation shown on plate 11

GENERALIZED GEOLOGIC SECTIONS, PUMPKIN BUTTES AREA, CAMPBELL AND JOHNSON COUNTIES, WYOMING

SCALE 1:24 000

1 ½ 0 1 MILE

1 .5 0 1 KILOMETER

INTERIOR—GEOLOGICAL SURVEY, WASHINGTON, D. C.—62028