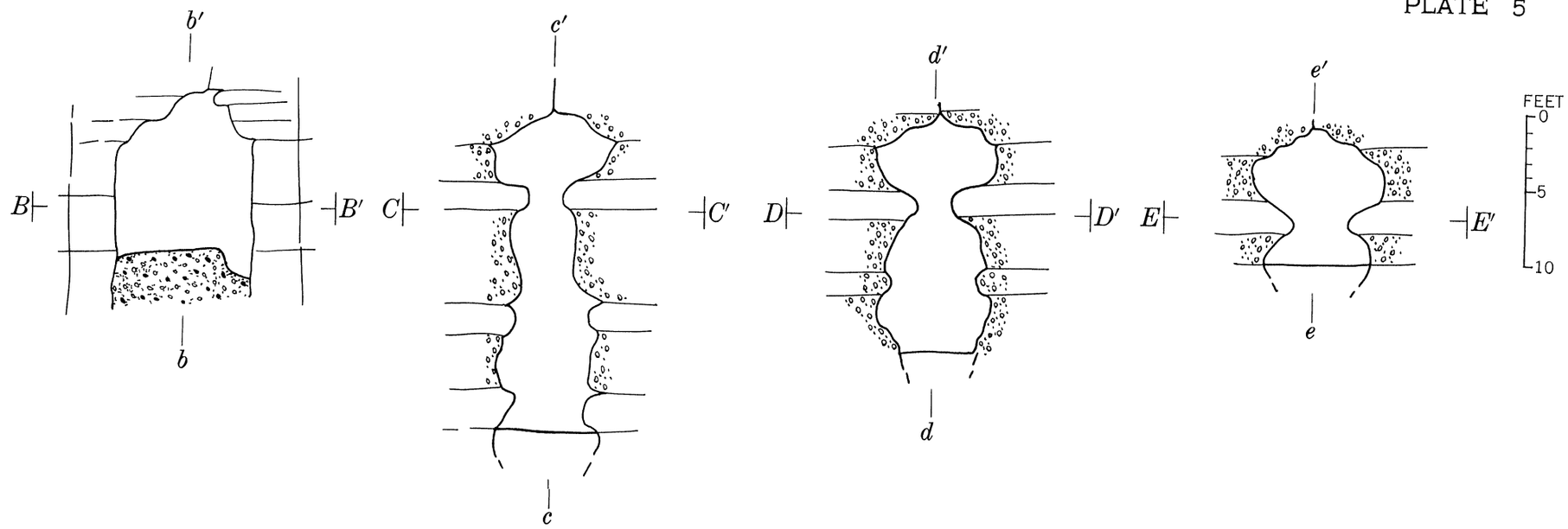

SECTIONS B–B′ TO E–E′

0 10 20 FEET

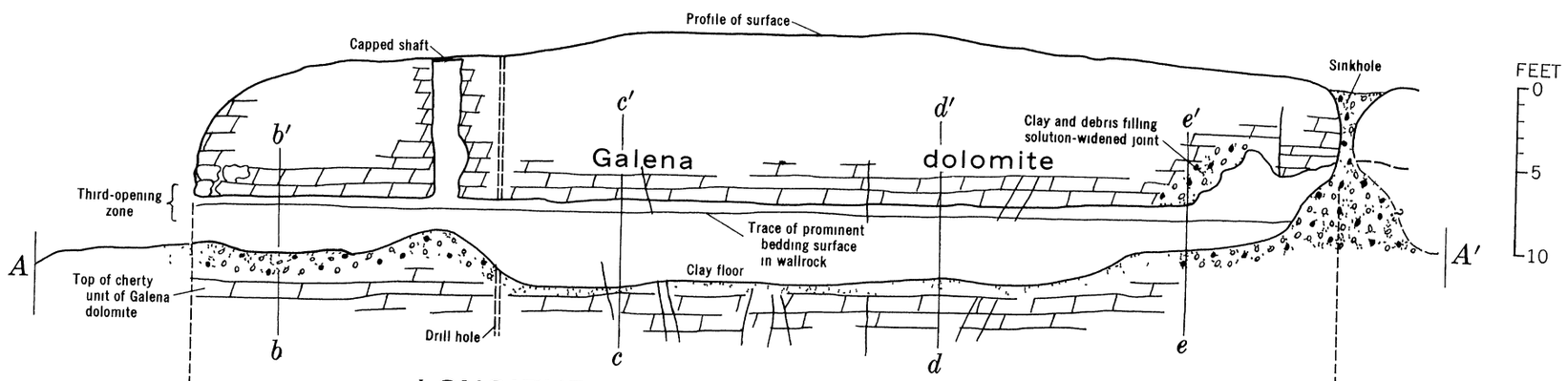

LONGITUDINAL SECTION A–A′, PROJECTED

NOTE West Lockey Drybone mine portal is 515 feet from the portal of this mine Bearing N 87° W

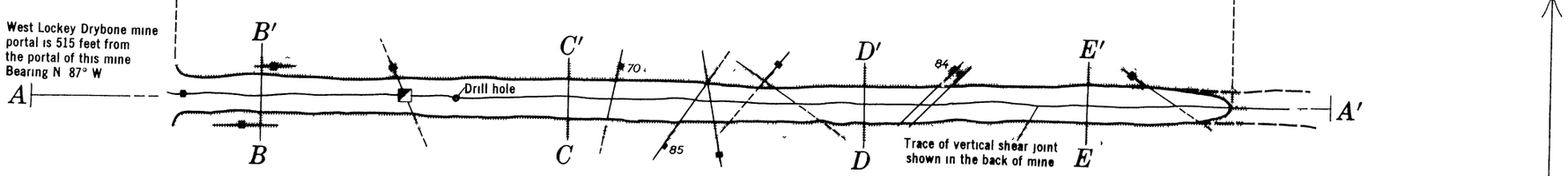

MAP

0 40 80 FEET

EXPLANATION

Strike and dip of joint

Strike of vertical joint

Outline of mine working on map

Adit

Gob or debris

Porous wallrock with smithsonite and sphalerite in vugs

Shaft

Mapped by C. E. Brown, 1953

MAP AND SECTIONS OF THE EAST LOCKEY DRYBONE MINE, DUBUQUE SOUTH QUADRANGLE, IOWA-ILLINOIS

553830 O - 60 (In pocket)