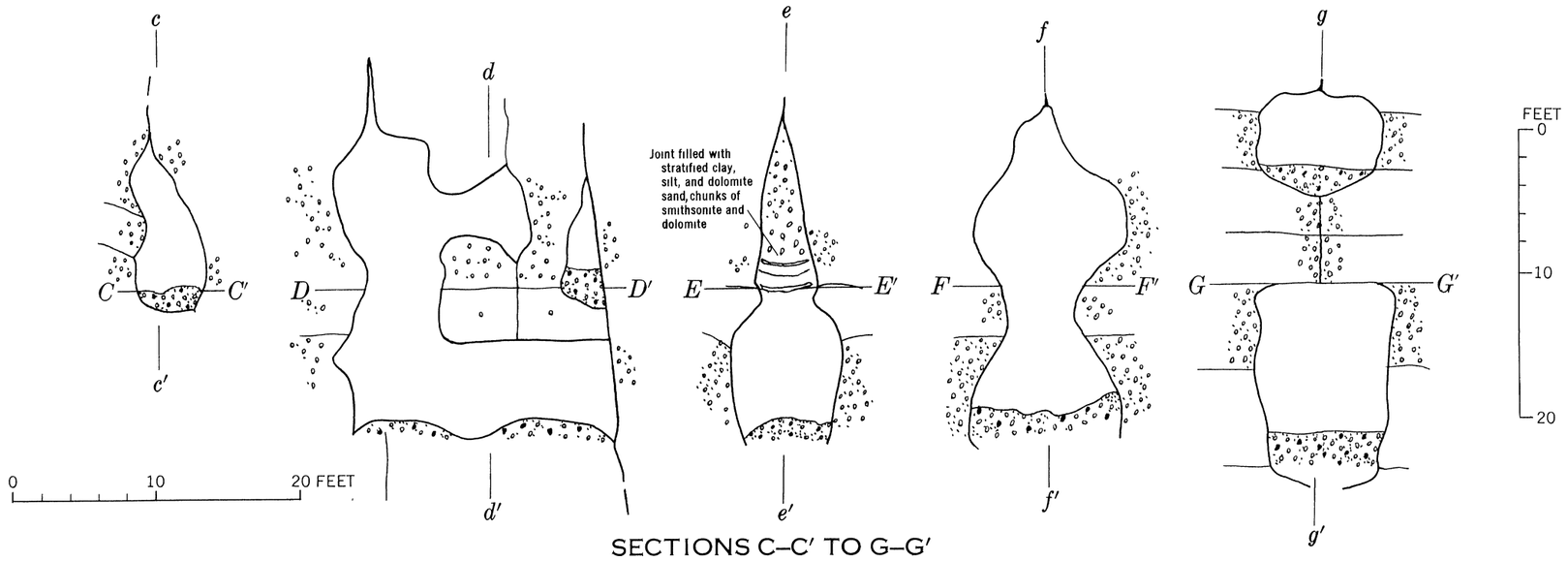

SECTIONS C–C′ TO G–G′

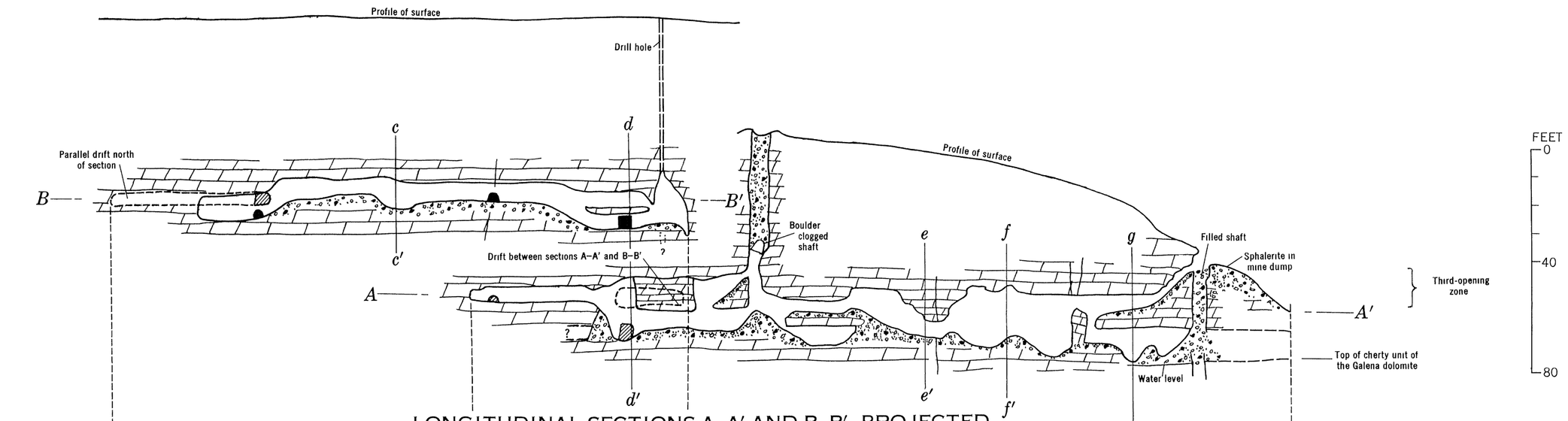

LONGITUDINAL SECTIONS A–A′ AND B–B′, PROJECTED

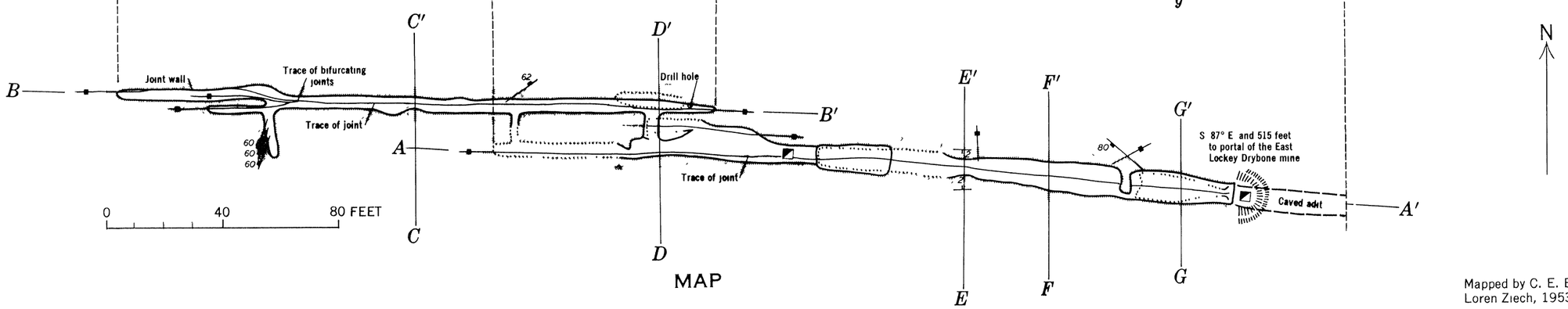

MAP

EXPLANATION

- Strike and dip of beds
- Strike and dip of joint
- Strike of vertical joint
- Outline of mine working on map
- Outline of upper level in mine on map
- Adit
- Gob or debris
- Porous wallrock with smithsonite in vugs
- Shaft
- Drift out of plane of section
- Drift into plane of section

Mapped by C. E. Brown and Loren Ziech, 1953

MAP AND SECTIONS OF THE WEST LOCKEY DRYBONE MINE, DUBUQUE SOUTH QUADRANGLE, IOWA-ILLINOIS

553830 O - 60 (In pocket)