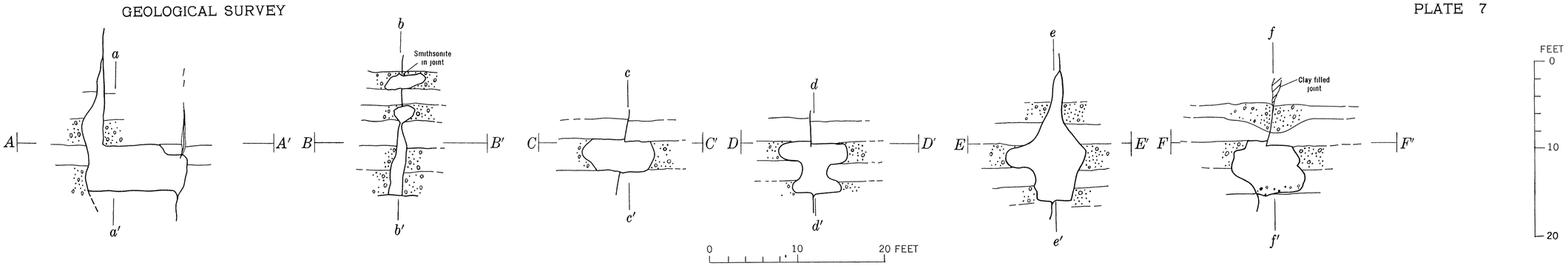

SECTIONS A–A′ TO F–F′

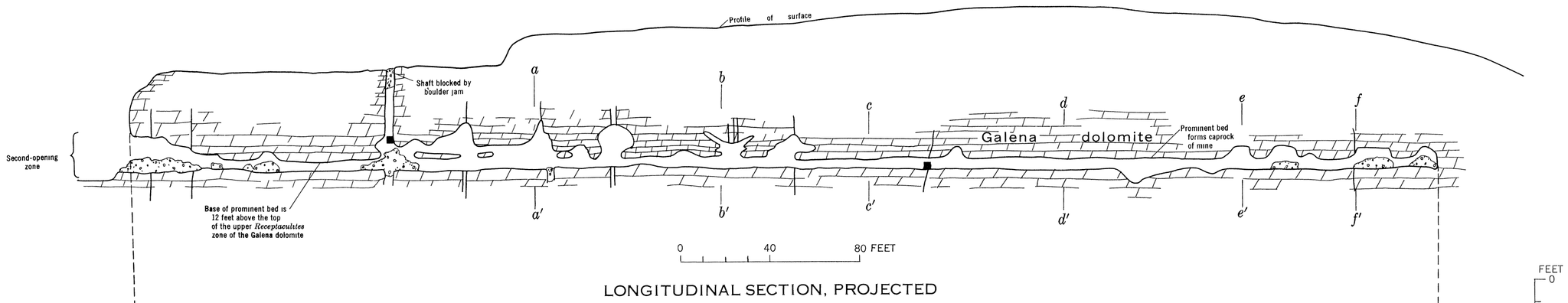

LONGITUDINAL SECTION, PROJECTED

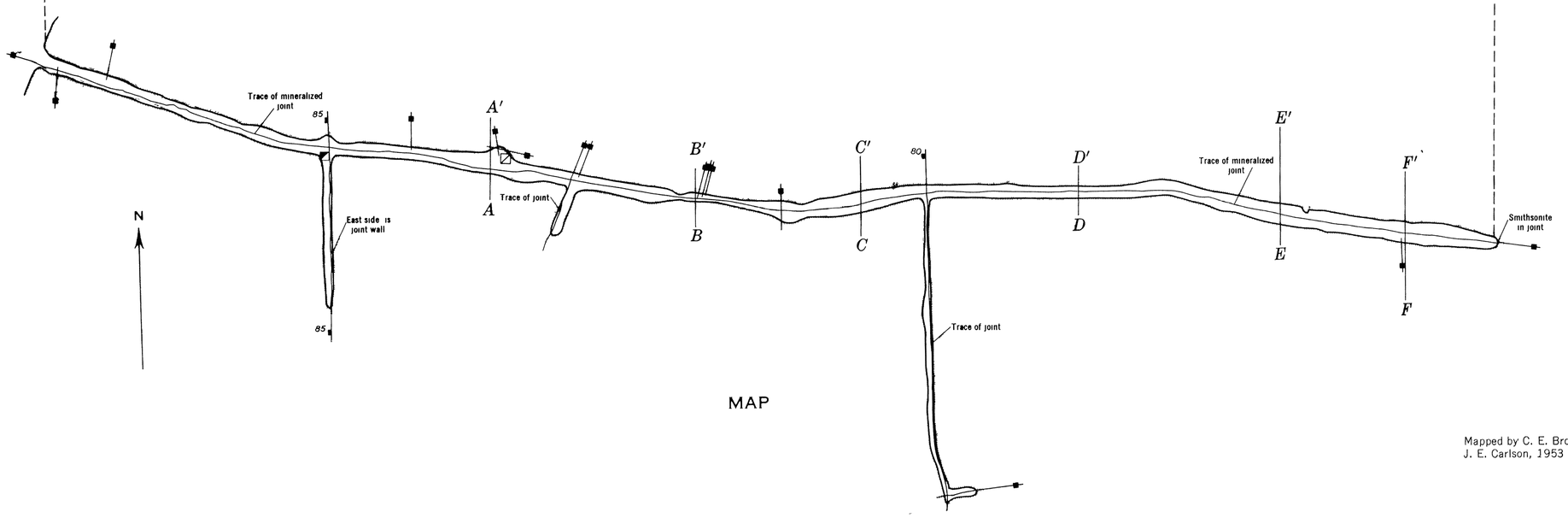

MAP

Mapped by C. E. Brown and J. E. Carlson, 1953

EXPLANATION

- Strike and dip of joint (85)
- Strike of vertical joint
- Outline of mine workings on map
- Adit
- Gob or debris
- Porous wallrock with smithsonite in vugs
- Shaft
- Winze
- Drift out of plane of section

MAP AND SECTIONS OF THE ROYCE AND FROST MINE, DUBUQUE SOUTH QUADRANGLE, IOWA-ILLINOIS

553830 O - 60 (In pocket)