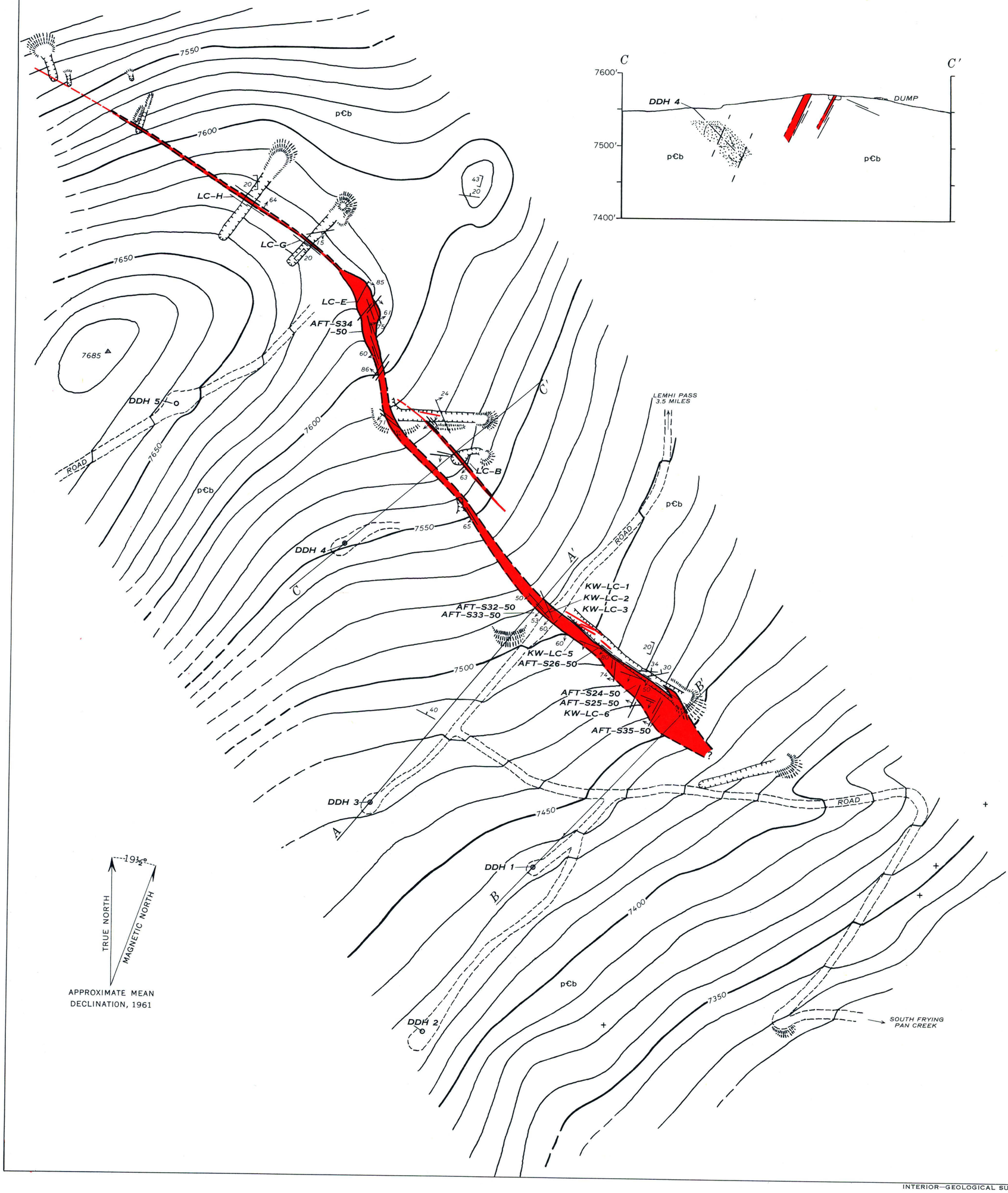





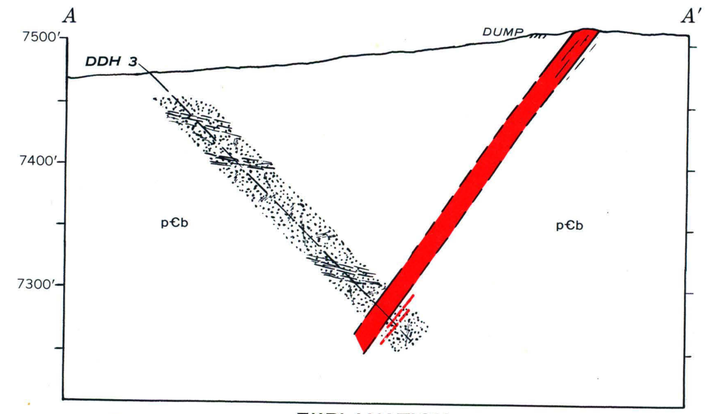


EXPLANATION

Micaceous quartzite

Argillite and micaceous quartzite

Bedding dips, approximate

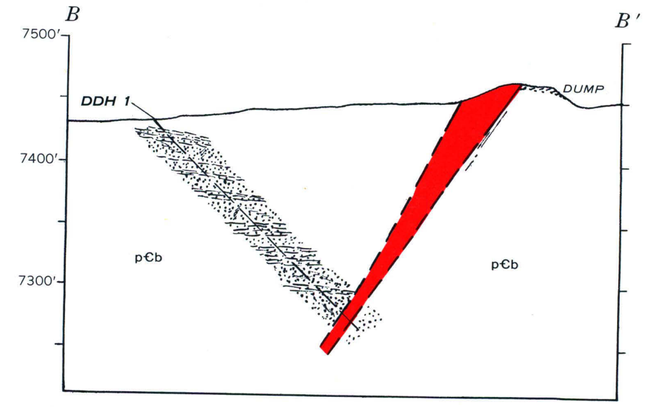


EXPLANATION

p€b — Micaceous quartzite of the Belt series (Precambrian)

+ Diorite float

63 — Quartz-barite-hematite-thorite vein, showing dip
*Dashed where approximatey located*

65 — Strike and dip of shear planes

30 — Strike and dip of beds

20 — Strike and dip of cleavage

Exploration trench and dump

DDH 1
*DMA, diamond-drill hole*

DDH 5
*Proposed DMA, diamond-drill hole*

LC-H
AFT-S24-50
KW-LC-1
*Location of numbered samples*

INTERIOR—GEOLOGICAL SURVEY, WASHINGTON, D. C.—10374

# GEOLOGIC MAP AND SECTIONS OF THE LAST CHANCE VEIN, BEAVERHEAD COUNTY, MONTANA

Topography and geology by W. N. Sharp and W. S. Cavender, August 1952

100 0 100 200 300 FEET

CONTOUR INTERVAL 10 FEET
DATUM ASSUMED