




Reproduced from Lindgren and Loughlin (1919, pl 39)

EXPLANATION


 Fault or fissure showing dip
Dashed where inferred

 Adit

 Margin of stope


 Inferred top of stope


 Bottom of stope
(in profile only)

 Mine workings
Dashed where inferred

 Oxidized lead ore body

 Oxidized zinc ore body

 Oxidized lead-zinc ore body
(in profile only)

 Crest of ridge

MAP AND LONGITUDINAL PROFILE OF ORE BODIES IN SCRANTON MINES, UTAH

