




EXPLANATION

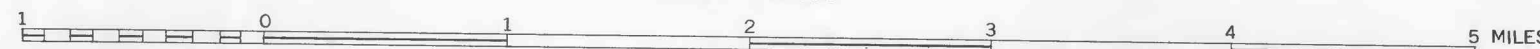
-  Areas where the uranium content of the aluminum phosphate zone is less than 0.005 percent
-  Isopleth contour
Dashed where inferred. Contour interval 0.005 percent uranium
-  Areas where there are no data

Base by Topographic Division
U. S. Geological Survey



URANIUM ISOPLETH MAP OF THE ALUMINUM PHOSPHATE ZONE
PLANT CITY QUADRANGLE, FLORIDA

SCALE 1:48000



Compiled by J. B. Cathcart and L. J. McGreevy, 1958,
from analyses by the U. S. Geological Survey of samples
from company drill holes and from equivalent uranium
analyses computed from gamma logs