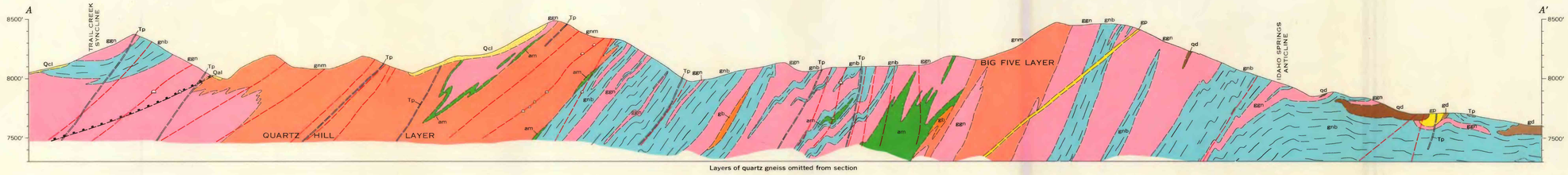

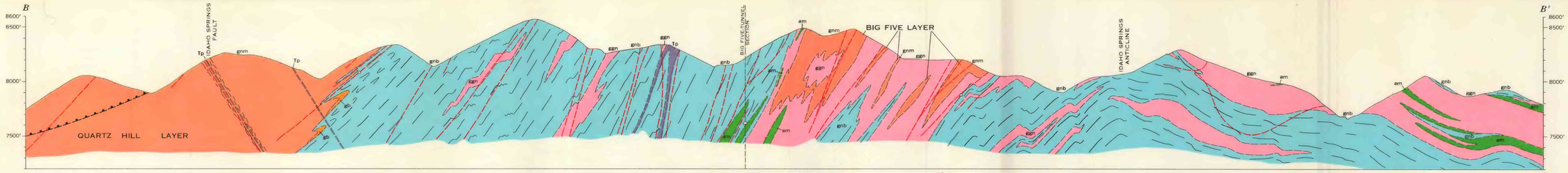

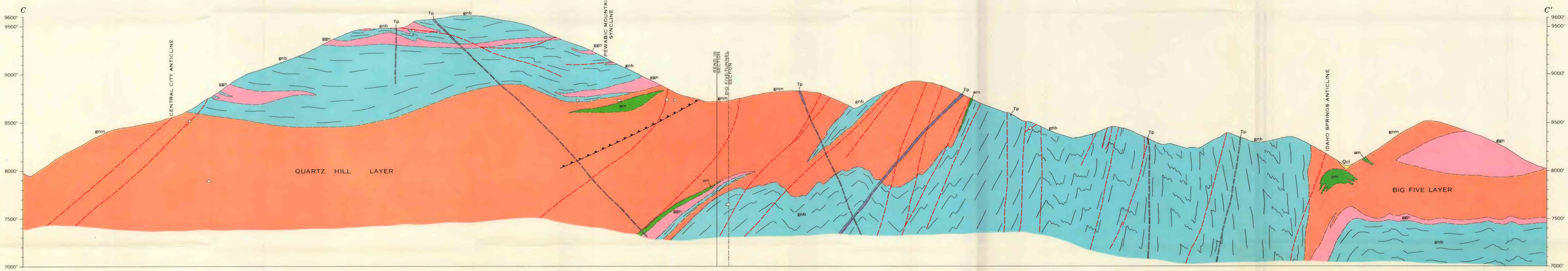

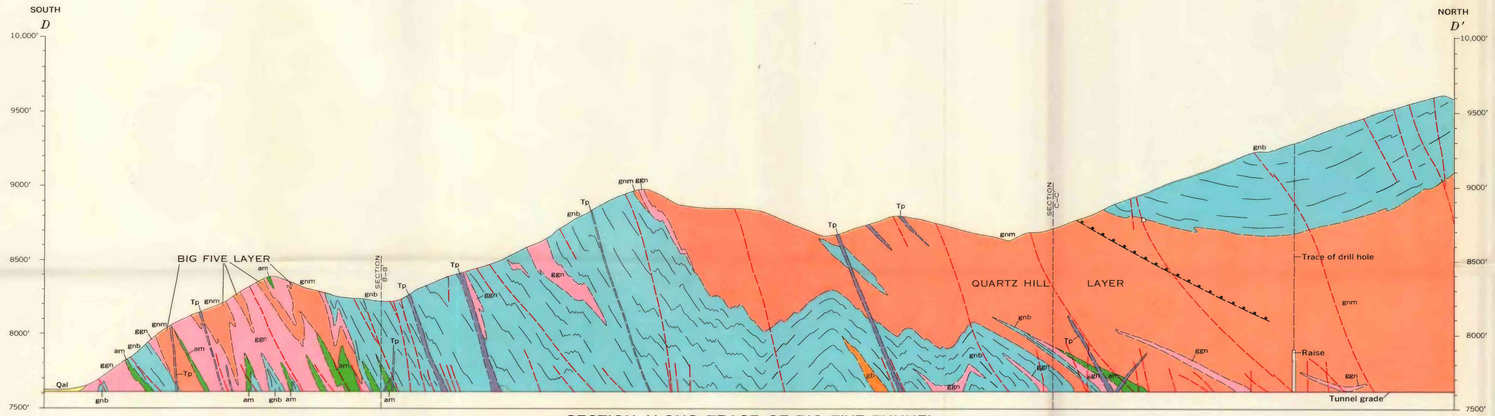

SECTION ALONG TRACE OF BIG FIVE TUNNEL

INTERIOR—GEOLOGICAL SURVEY, WASHINGTON, D. C.—1964—G63297

GEOLOGIC SECTIONS OF THE IDAHO SPRINGS DISTRICT, COLORADO

See geologic map for explanation of geologic symbols

SCALE 1:6000

½ ¼ 0 ½ MILE

.5 .25 0 .5 KILOMETER

DATUM IS MEAN SEA LEVEL