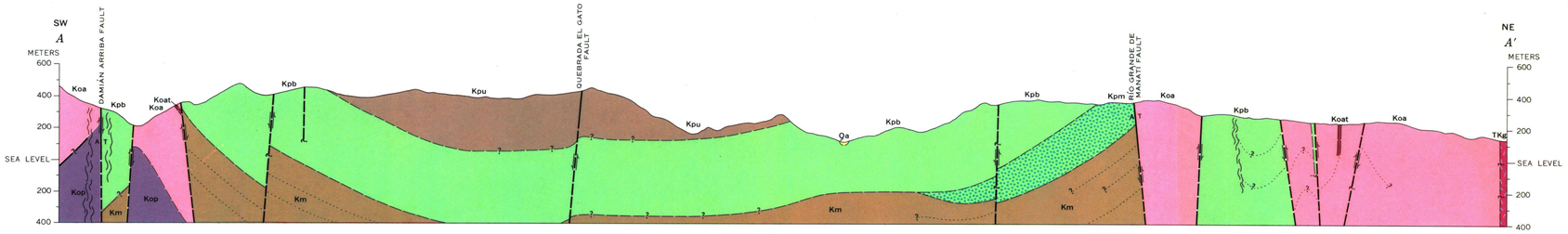

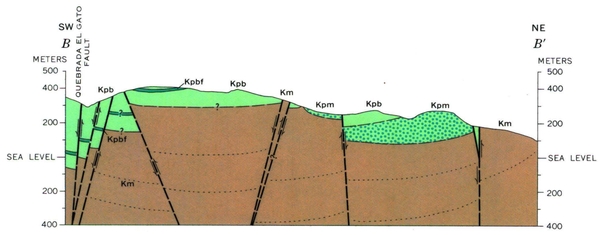

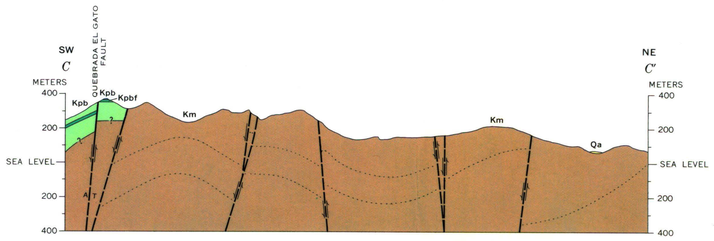

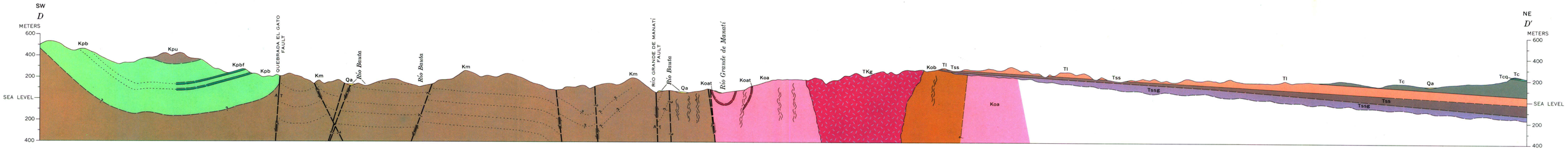

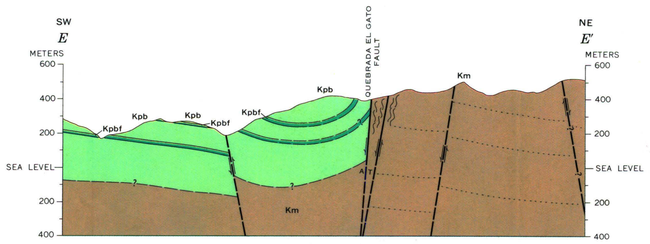

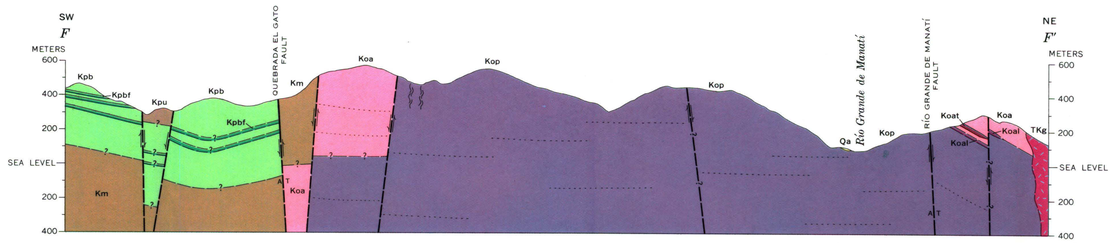

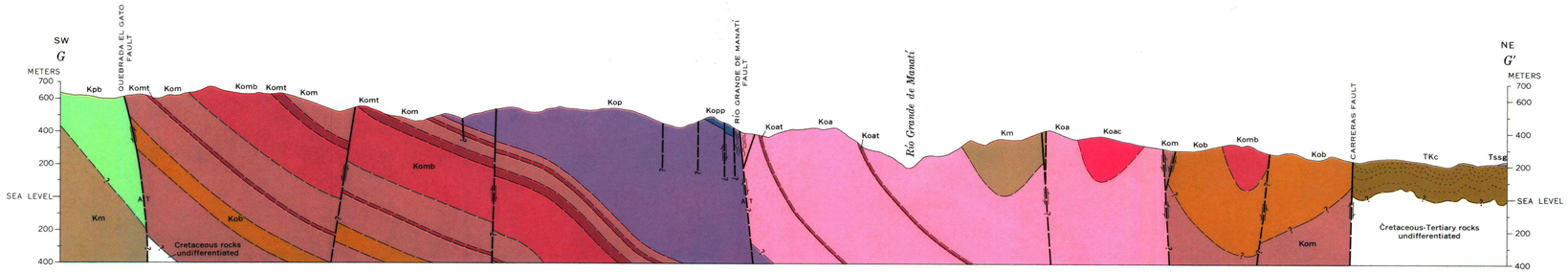

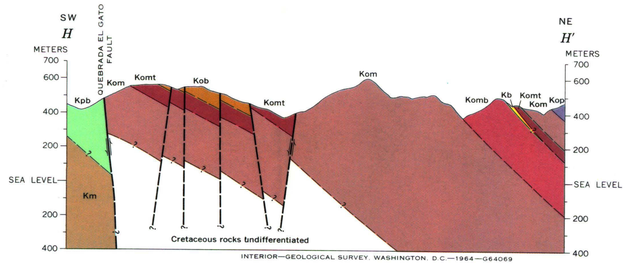

INTERIOR—GEOLOGICAL SURVEY, WASHINGTON, D.C.—1964—G64069

GEOLOGIC SECTIONS OF CIALES QUADRANGLE, PUERTO RICO

For explanation of geologic units see Geologic Map

SCALE 1:20 000

1 ½ 0 1 MILE

1 .5 0 1 KILOMETER

DATUM IS MEAN SEA LEVEL