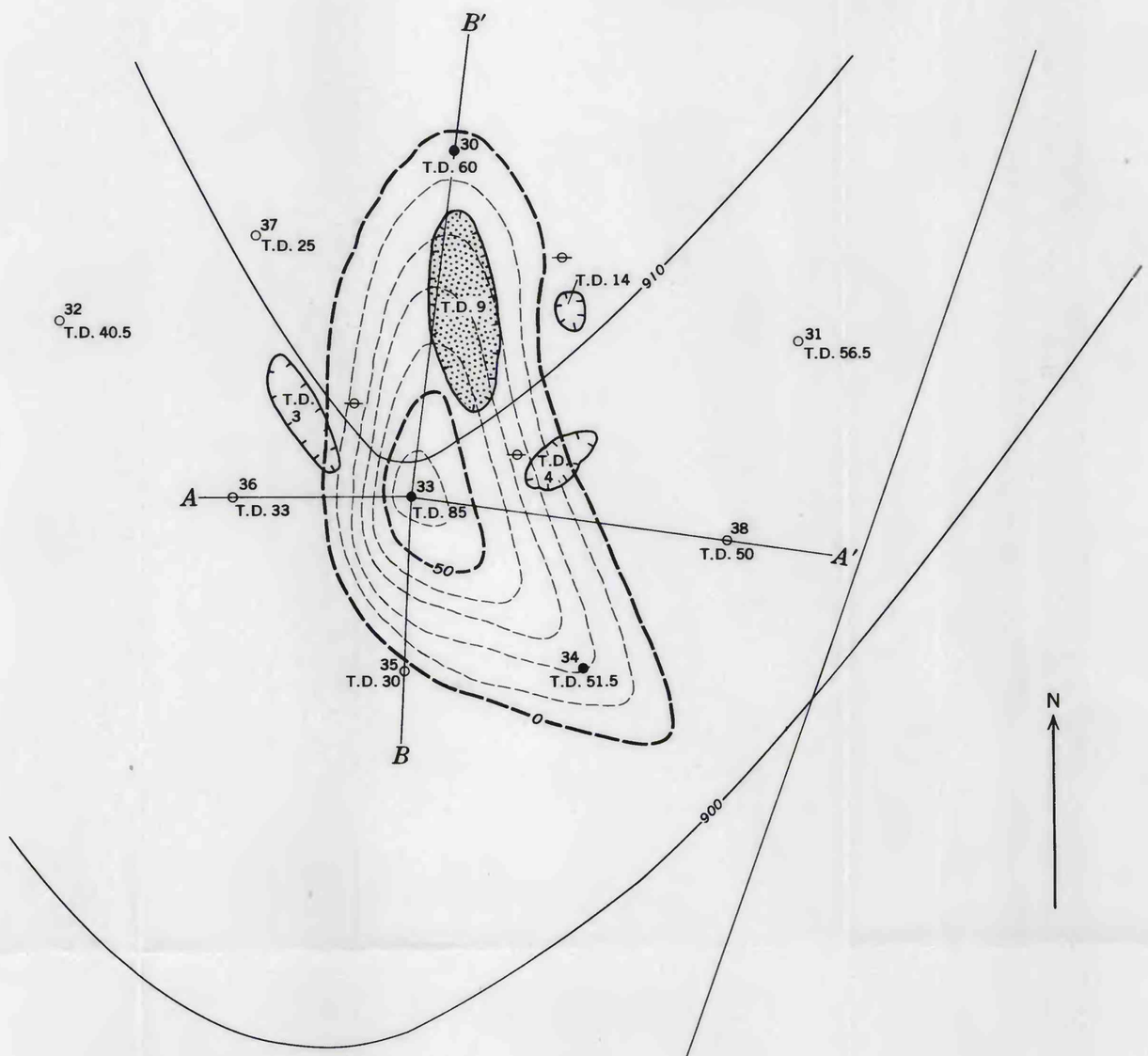

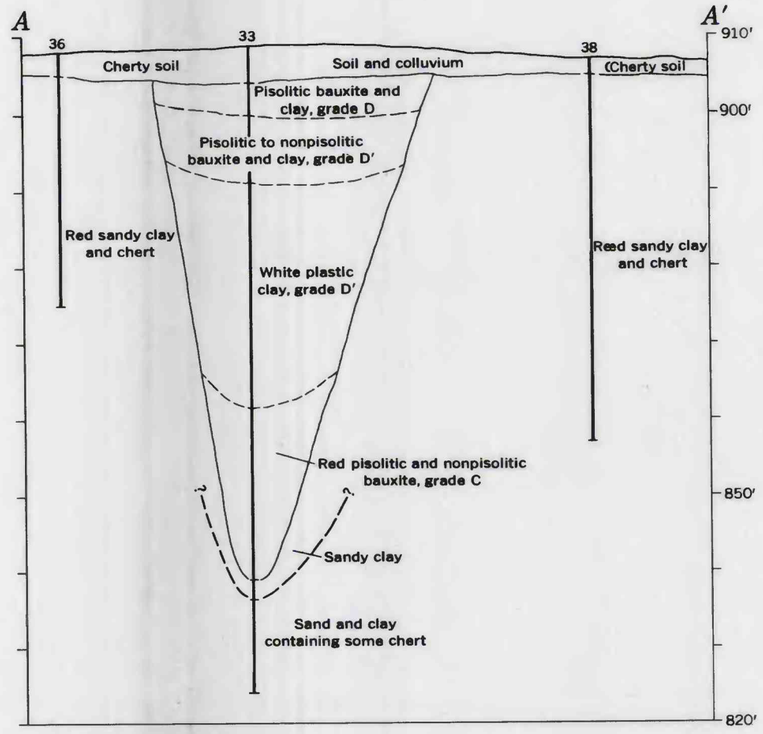

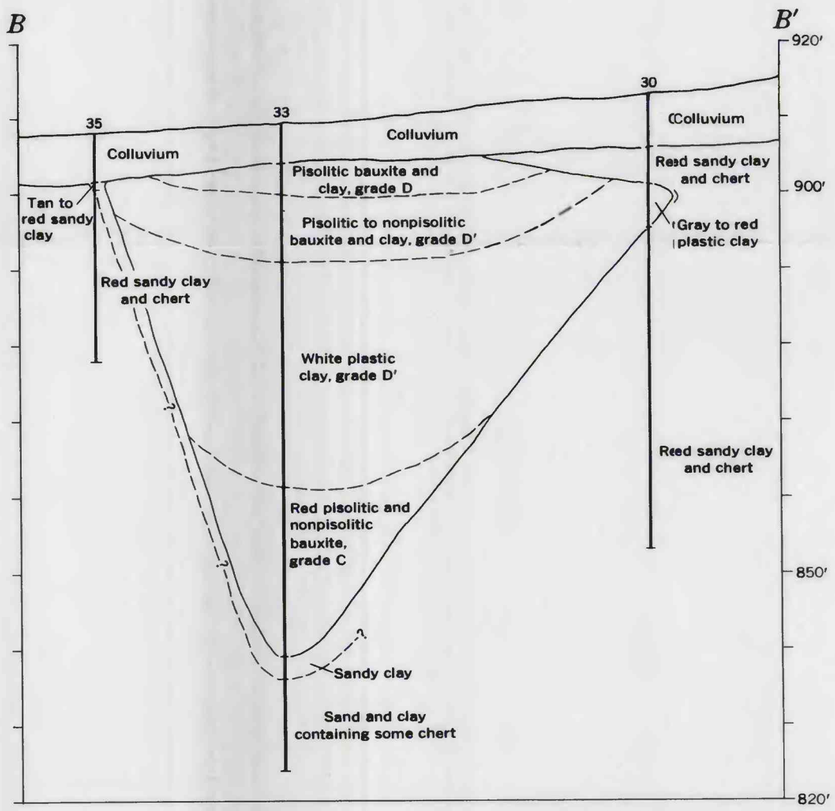

N

South corner of Bucholz Property

20 0 20 40 FEET

CONTOUR INTERVAL 10 FEET

EXPLANATION

- Numbered drill hole
- Drill hole penetrating bauxite or kaolinitic clay
- Suggested location for additional drill hole
- T.D. 51.5 — Total depth of hole or pit, in feet
- Test pit
- Test pit in bauxite
- Isopachs on bauxite and kaolin deposit, 10 foot interval

Tape and compass survey by J. C. Dunlap and R. L. Heller, 1943
Elevations determined by altimeter

MAP AND SECTIONS OF THE WILCOX PROSPECT, MISSIONARY RIDGE AREA CHATTANOOGA DISTRICT, TENNESSEE

773-587 O-65 (In pocket) No. 2