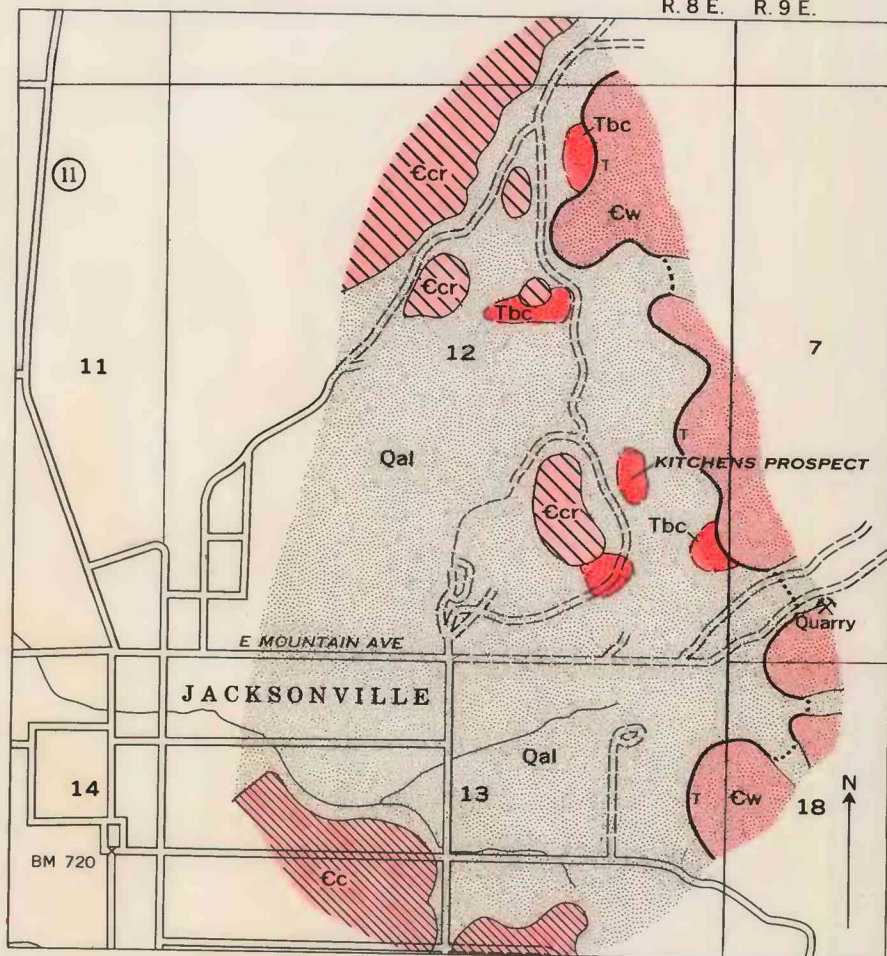


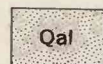
R. 8 E. R. 9 E.



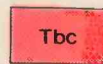
Base from aerial photographs

INTERIOR—GEOLOGICAL SURVEY, WASHINGTON, D. C.—1966—G66009
Geology by K. M. Waagé, 1943

EXPLANATION



Alluvium and slope wash



Bauxite, clay, sand, and gravel
Of probable Midway or Wilcox age.
Dots indicate area of flout



Copper Ridge Dolomite



Conasauga Limestone



Weisner Quartzite

Contact

Dashed where approximately located


Thrust fault

Dotted where concealed.
T, upper plate

TERTIARY QUATERNARY

CAMBRIAN

GEOLOGIC MAP OF THE JACKSONVILLE BAUXITE AREA
CALHOUN COUNTY, ALABAMA



DATUM IS APPROXIMATE MEAN SEA LEVEL