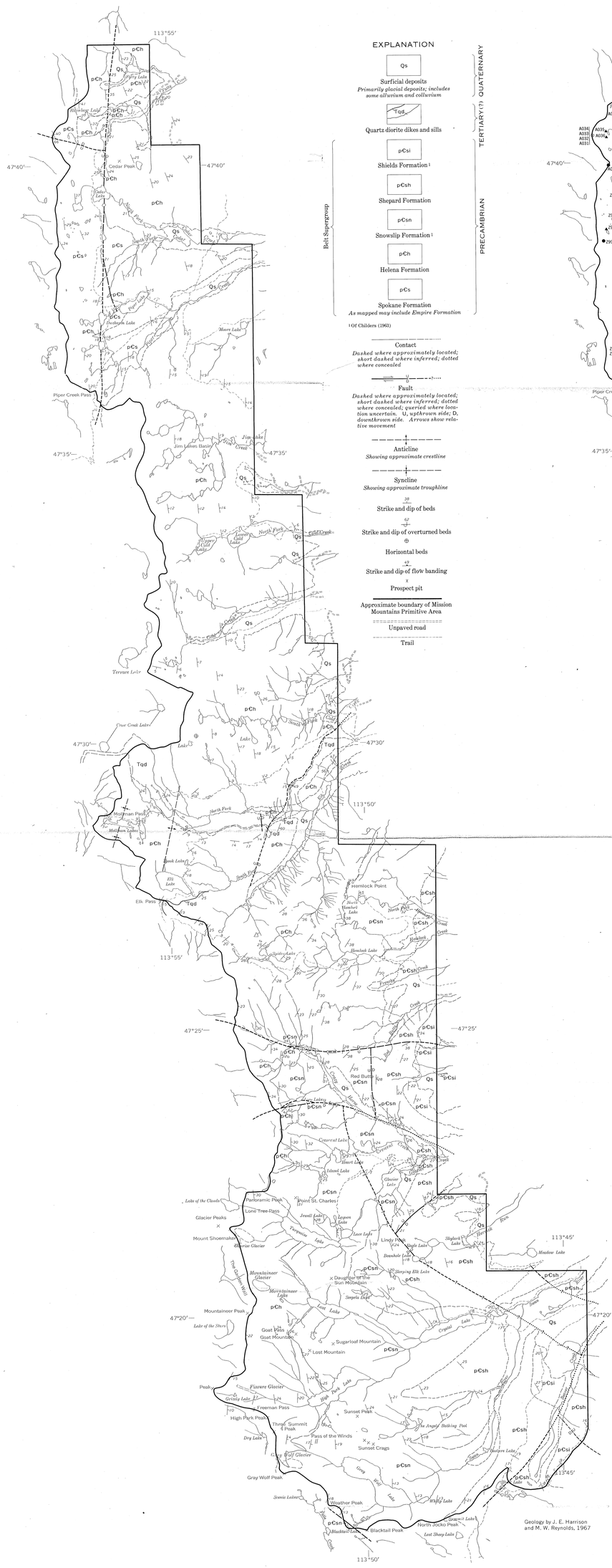

A. GEOLOGY

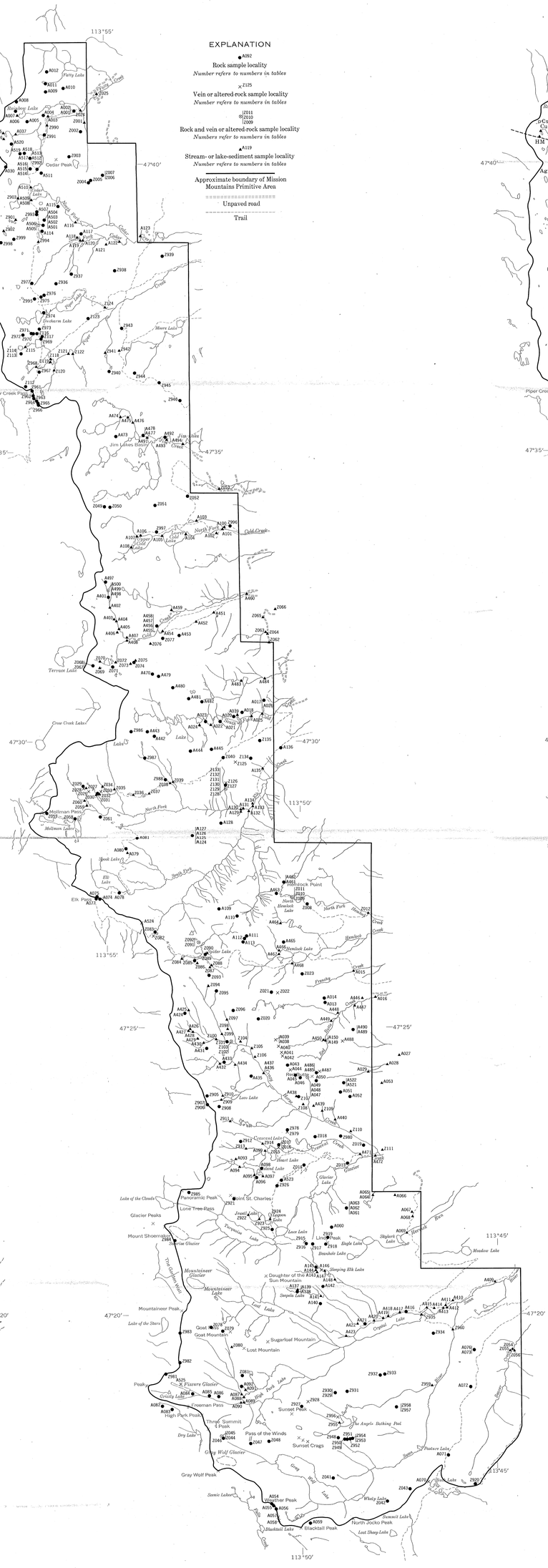

B. SAMPLE LOCALITIES

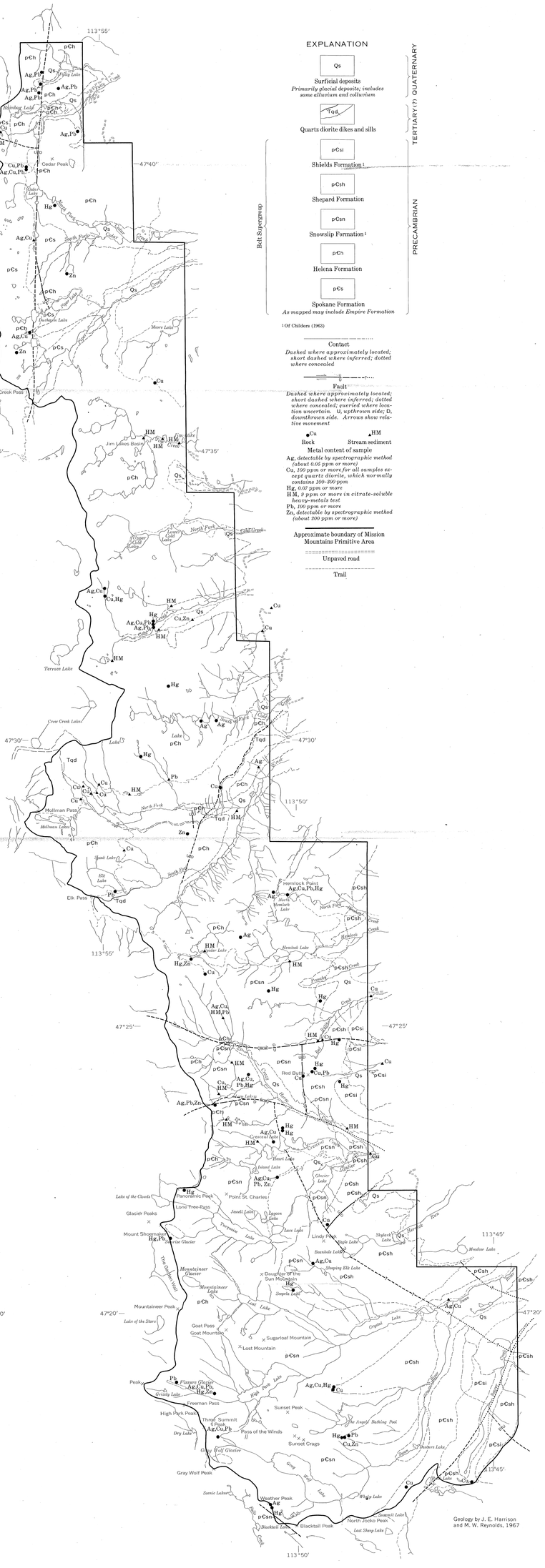

C. LOCALITIES OF SAMPLES WITH HIGHER-THAN-AVERAGE METAL CONTENT FOR SELECTED ELEMENTS

Base from U.S. Geological Survey
1:24,000 unedited advance prints

GEOLOGIC, SAMPLE-LOCALITY, AND ANOMALOUS-SAMPLE MAPS OF THE MISSION MOUNTAINS PRIMITIVE AREA, MONTANA

SCALE 1:62 500

1 ½ 0 1 2 3 4 MILES

1 .5 0 1 2 3 4 KILOMETERS

INTERIOR—GEOLOGICAL SURVEY, WASHINGTON, D.C.—1969—G69036