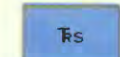
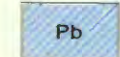


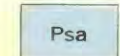
EXPLANATION



Santa Rosa Sandstone



Bernal Formation



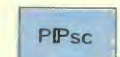
San Andres Limestone



Glorieta Sandstone



Yeso Formation




Sangre de Cristo Formation

TRIASSIC

PERMIAN

PENNSYLVANIAN

Contact




APPROXIMATE MEAN DECLINATION, 1969

Base from U.S. Geological Survey, Pecos, 1961

SCALE 1:24 000

Geology by R. B. Johnson, 1967



CONTOUR INTERVAL 40 FEET  
DATUM IS MEAN SEA LEVEL

**GEOLOGY AND TOPOGRAPHY OF GLORIETA MESA AND  
PECOS NATIONAL MONUMENT, NEW MEXICO**