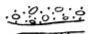
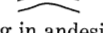
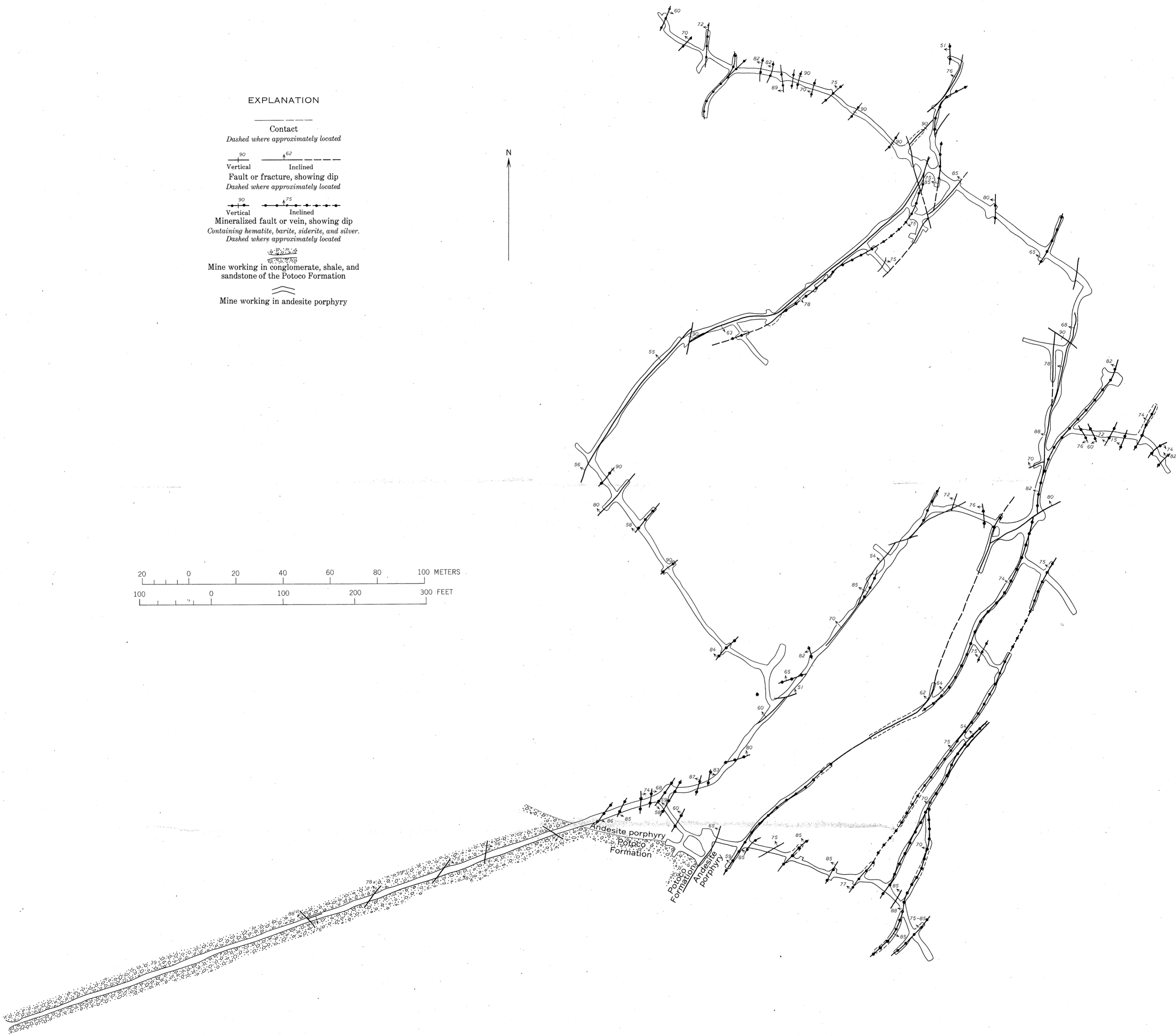
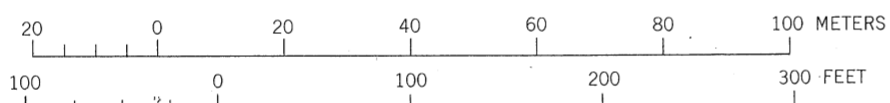


EXPLANATION

- Contact  
*Dashed where approximately located*
- Vertical      Inclined  
Fault or fracture, showing dip  
*Dashed where approximately located*
- Vertical      Inclined  
Mineralized fault or vein, showing dip  
*Containing hematite, barite, siderite, and silver.*  
*Dashed where approximately located*
-   
Mine working in conglomerate, shale, and  
sandstone of the Potoco Formation
-   
Mine working in andesite porphyry



GEOLOGIC MAP OF THE MAIN LEVEL OF THE TOLDOS MINE, BOLIVIA