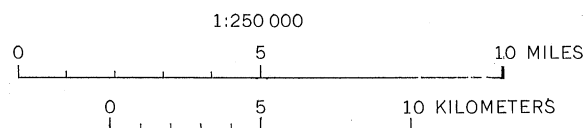


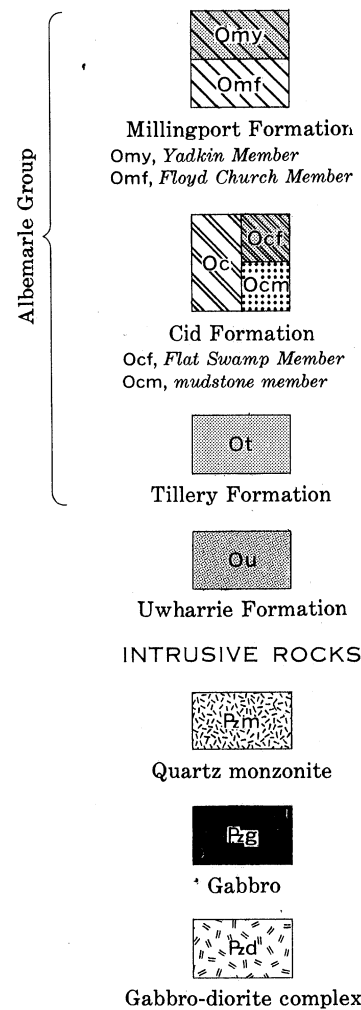
Base from U.S. Geological
Survey, Charlotte, 1953

Geology adapted from: Conley (1962, map);
Stromquist (1966); Sundelius (unpub. data)

GENERALIZED GEOLOGIC MAP OF THE CENTRAL PART OF THE PIEDMONT PROVINCE, NORTH CAROLINA

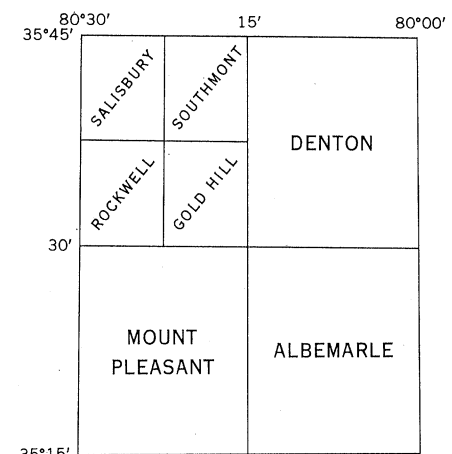
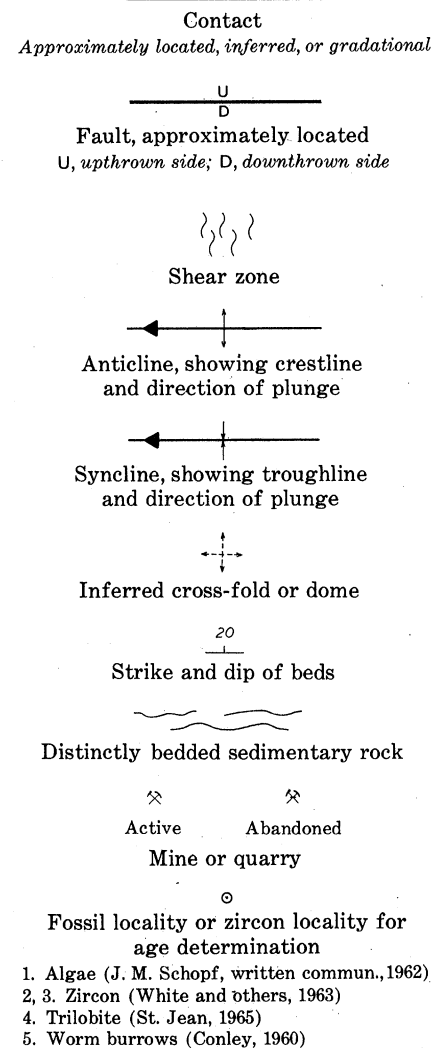


EXPLANATION



ORDOVICIAN(?)

PALEOZOIC



INDEX TO TOPOGRAPHIC QUADRANGLES