C HORIZON

A HORIZON

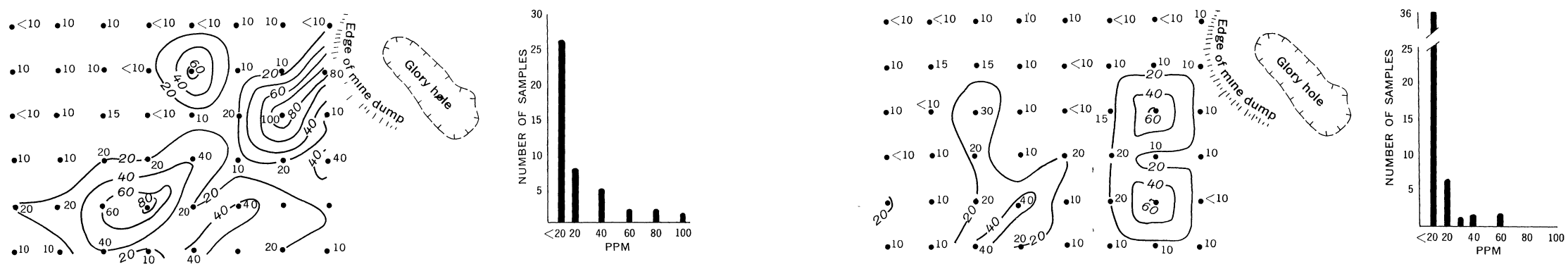

ARSENIC

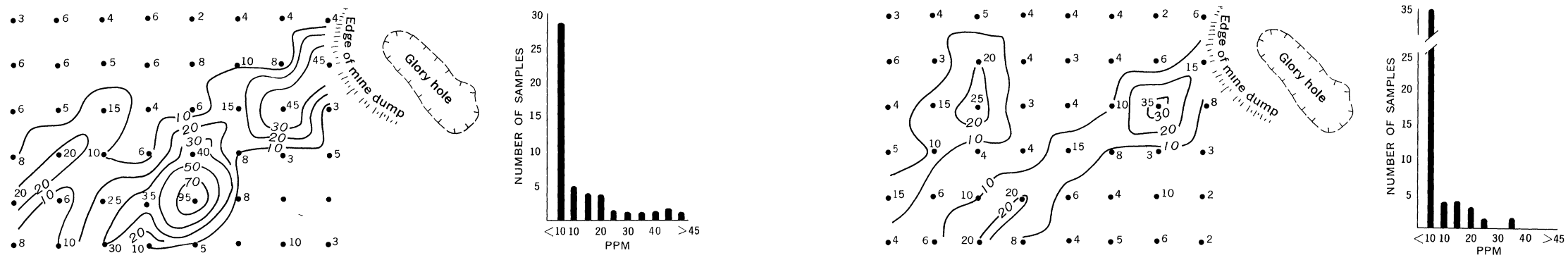

ANTIMONY

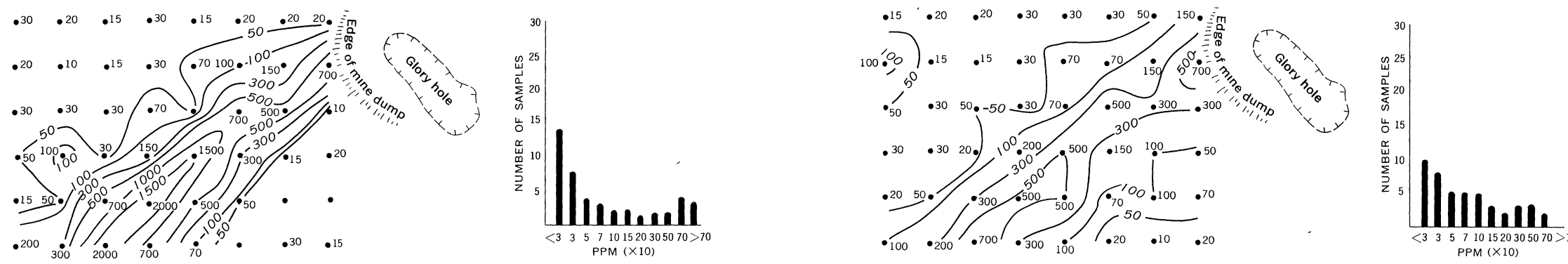

COPPER

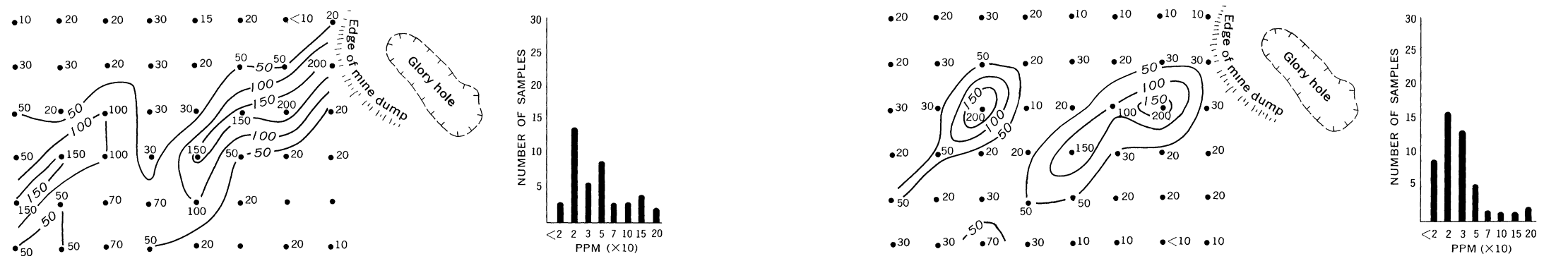

LEAD

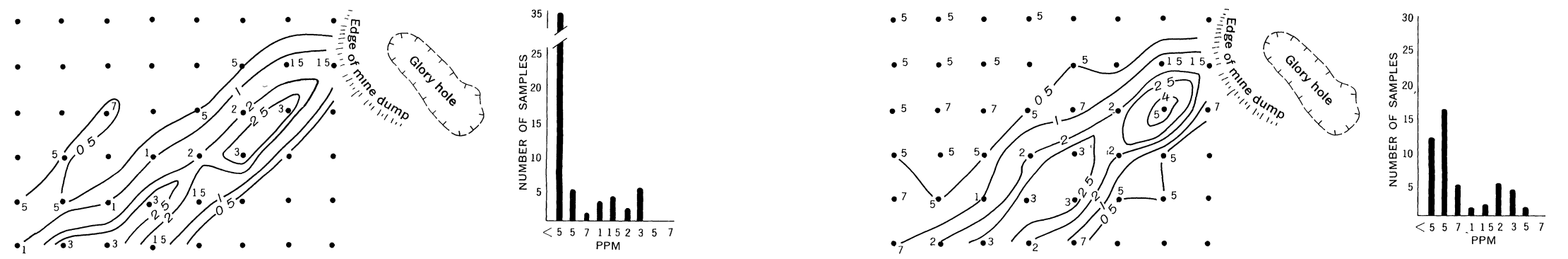

SILVER

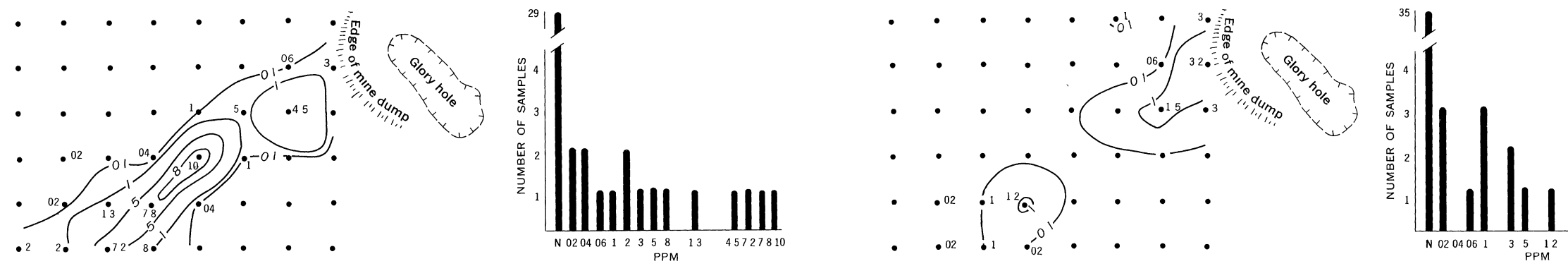

GOLD

EXPLANATION

N

•30
Sample location
Showing metal content in parts per million Absence of number indicates metal not detected

N
Not detected
Shown only in histograms

500
Isopleth
Values in parts per million

NOTE
Metal values for Cu and Pb histograms are to be multiplied by 10, 2 ppm on the abcissa represents 20 ppm

0 100 200 300 FEET

GEOCHEMICAL MAPS AND HISTOGRAMS SHOWING DISTRIBUTION OF ARSENIC, ANTIMONY, COPPER, LEAD, SILVER, AND GOLD IN SOILS IN AREA A