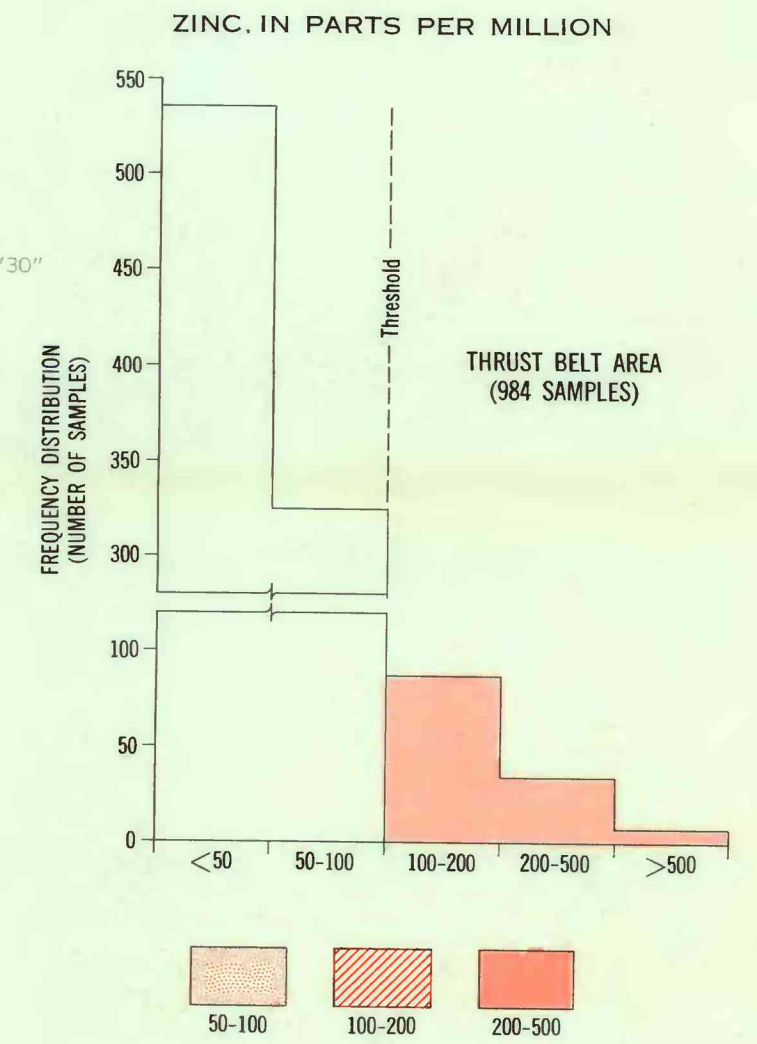
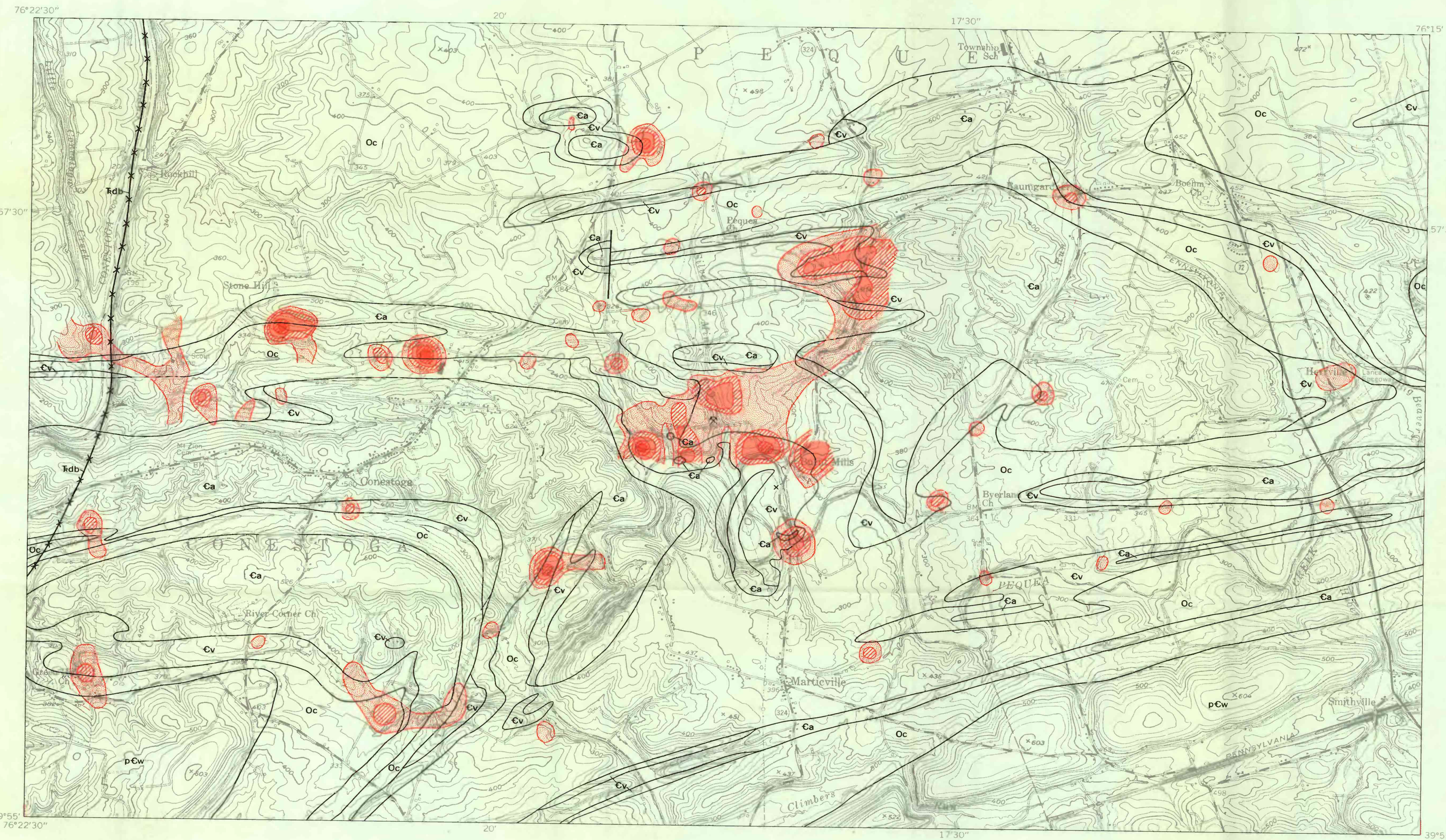


GEOLOGIC MAP OF THRUST BELT SHOWING ZINC ANOMALIES

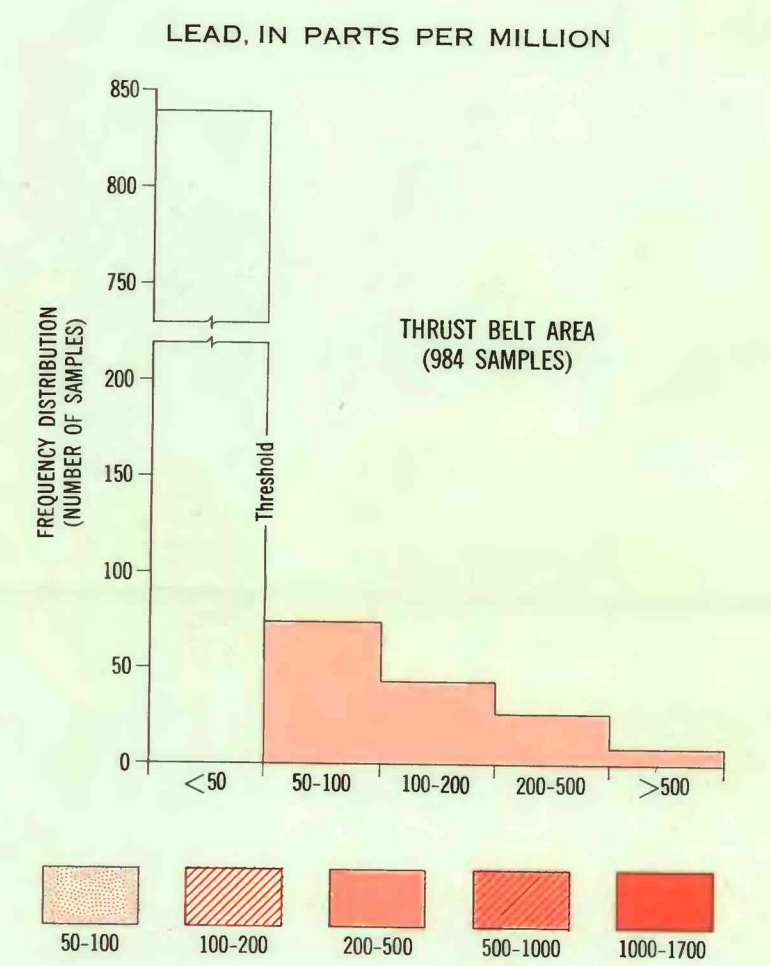


EXPLANATION

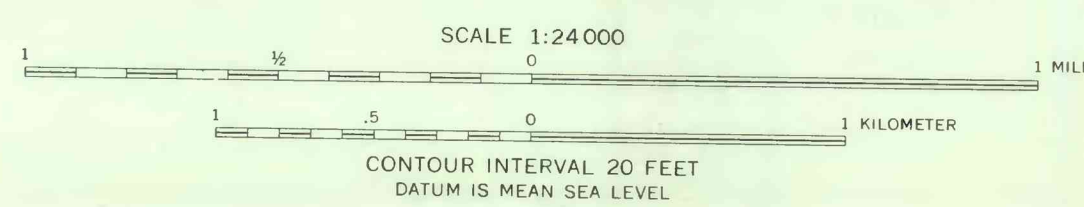
- Tdb
Triassic diabase
 - Oc
Conestoga Limestone
 - Cv
Vintage Dolomite
 - Ca
Antietam and Harpers Formations, undivided
 - pCw
Wissahickon Schist
 - Contact
 - Fault
- ORDO-VICIAN
CAMBRIAN
PRECAMBRIAN(?)



GEOLOGIC MAP OF THRUST BELT SHOWING LEAD ANOMALIES



Base from U.S. Geological Survey, 1955



Geology modified from Ernst Cloos and P. W. Guild
(Cloos and Hietanen, 1941, p. 10)

MAPS SHOWING CONCENTRATIONS OF ZINC AND LEAD IN SOIL IN THE THRUST BELT OF LANCASTER COUNTY, PENNSYLVANIA