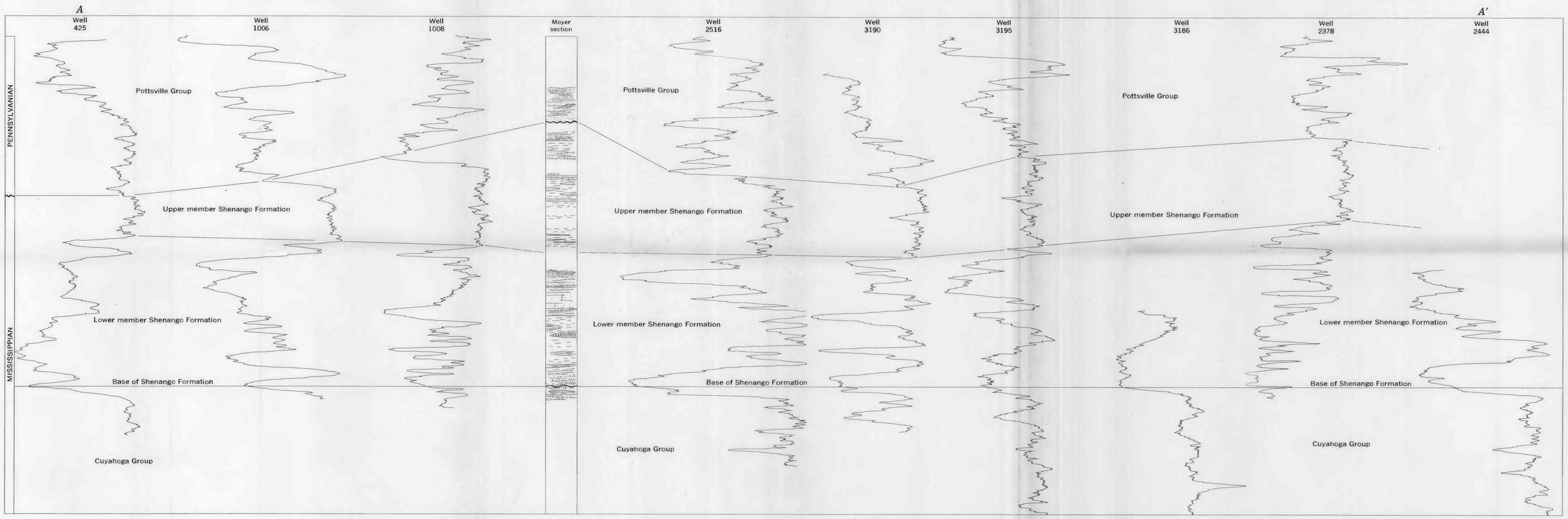

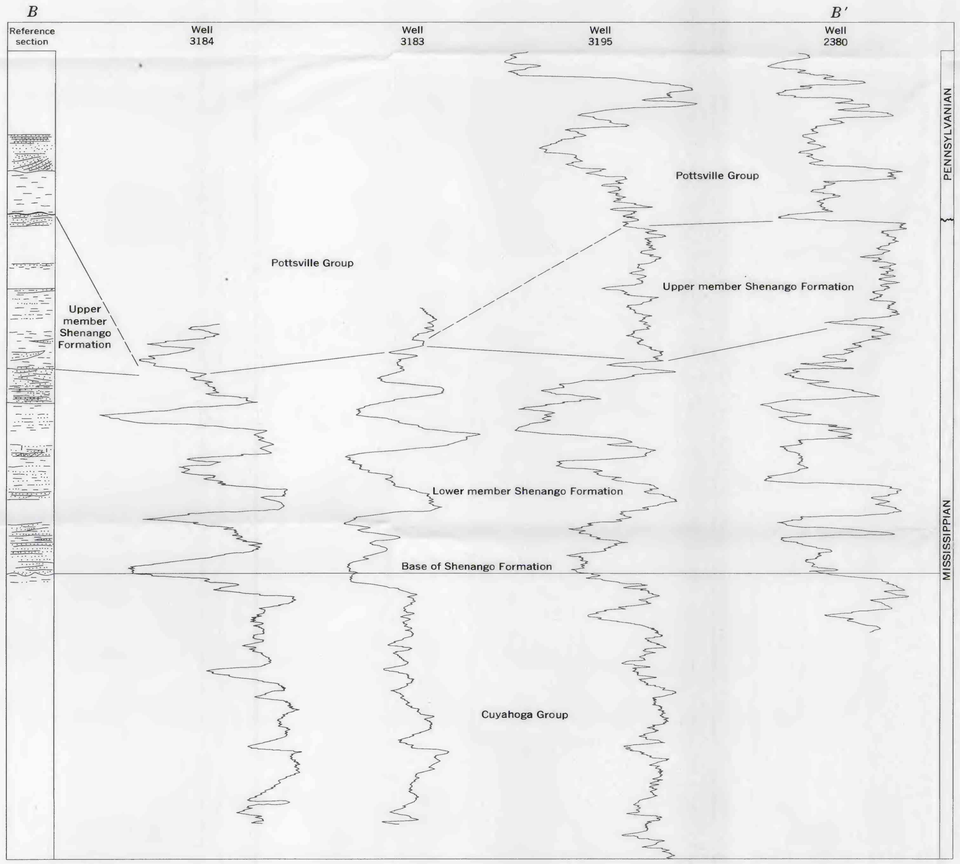

EXPLANATION

Flaggy sandstone

Slabby sandstone

Siltstone and shale

Shale

Limestone

Concealed

Erosional surface

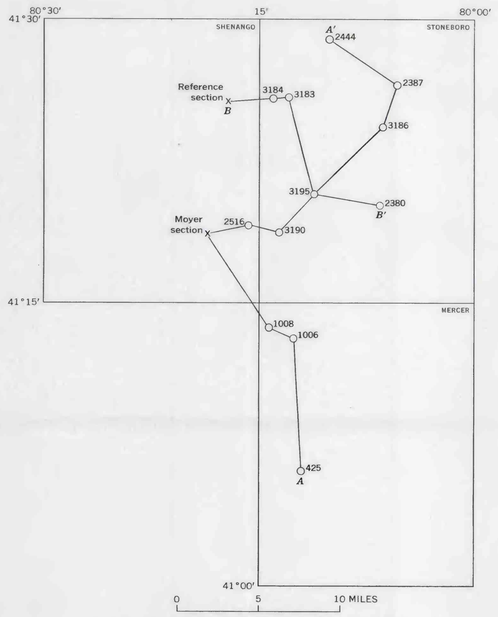

INDEX SHOWING LOCATION OF WELLS AND SECTIONS

DIAGRAM SHOWING CORRELATION OF THE SHENANGO FORMATION BY GAMMA-RAY LOGS WITH THE MOYER AND REFERENCE SECTIONS, SHENANGO, STONEBORO, AND MERCER 15-MINUTE QUADRANGLES, NORTHWESTERN PENNSYLVANIA

469-214 O - 72 (In pocket) No. 5