QE 75
B9
no. 1397 C
c. 2

Orton Memorial Library of Geology
180 Orton Hall, 155 S. Oval Mall
The Ohio State University
Columbus, OH 43210

EXPLANATION

- Mp — Pocono Formation — Mississippian
- Dh — Hampshire Formation — Devonian
- Dj — Jennings Formation — Devonian
- ?—? Mafic igneous dike — Jurassic(?)
  Queried where doubtful
- Contact
- Synclinal axis
- Horizontal; Inclined (30); Vertical; Overturned (80) — Strike and dip of bedding

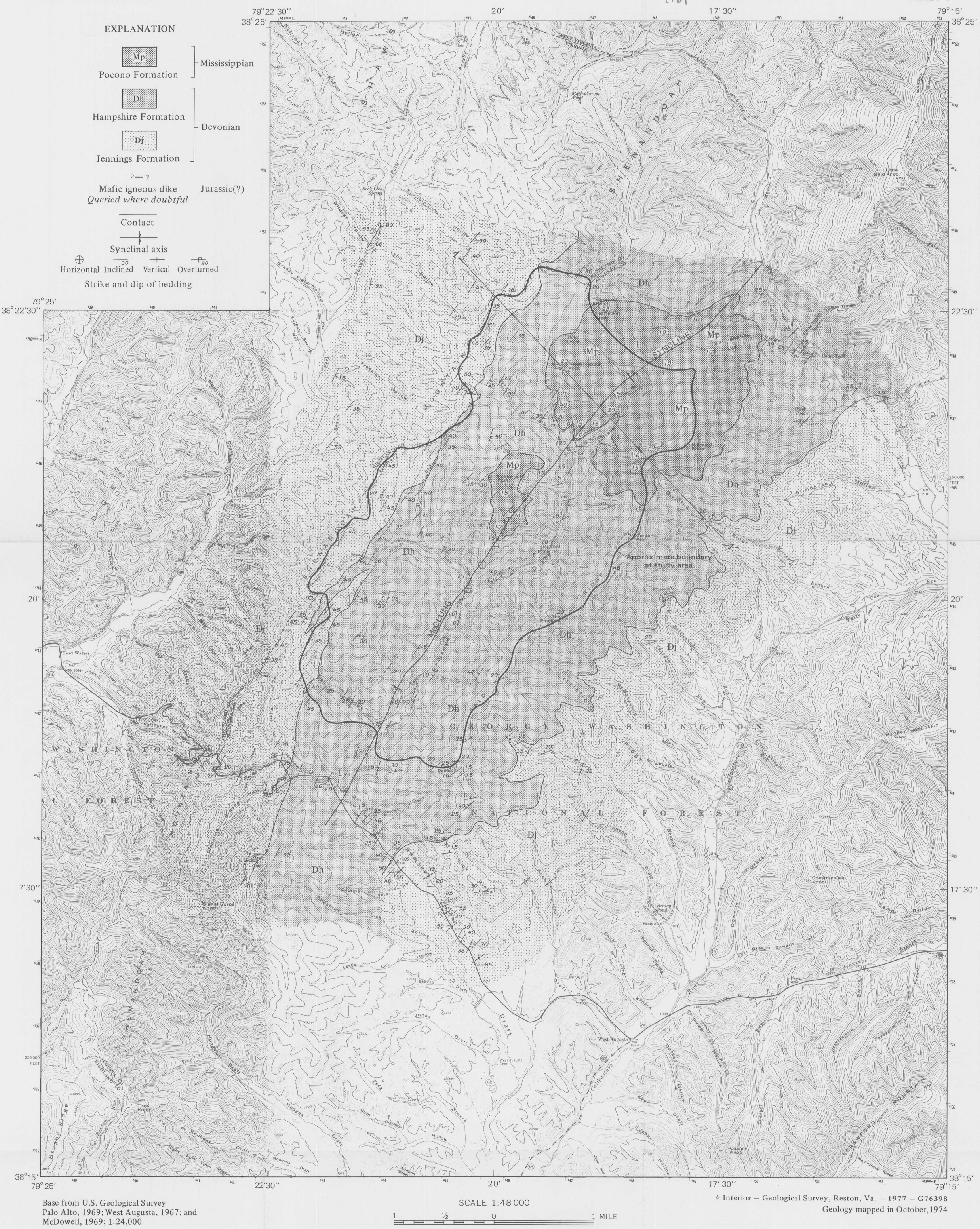

Base from U.S. Geological Survey
Palo Alto, 1969; West Augusta, 1967; and
McDowell, 1969; 1:24,000

SCALE 1:48 000

1 ½ 0 1 MILE

1 .5 0 1 KILOMETER

CONTOUR INTERVAL 40 FEET
DATUM IS MEAN SEA LEVEL

☆ Interior — Geological Survey, Reston, Va. — 1977 — G76398
Geology mapped in October, 1974

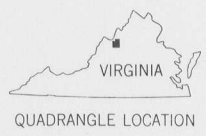

QUADRANGLE LOCATION

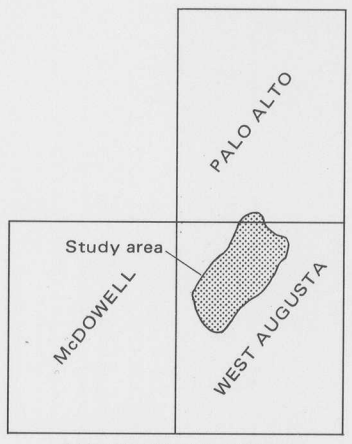

QUADRANGLE INDEX

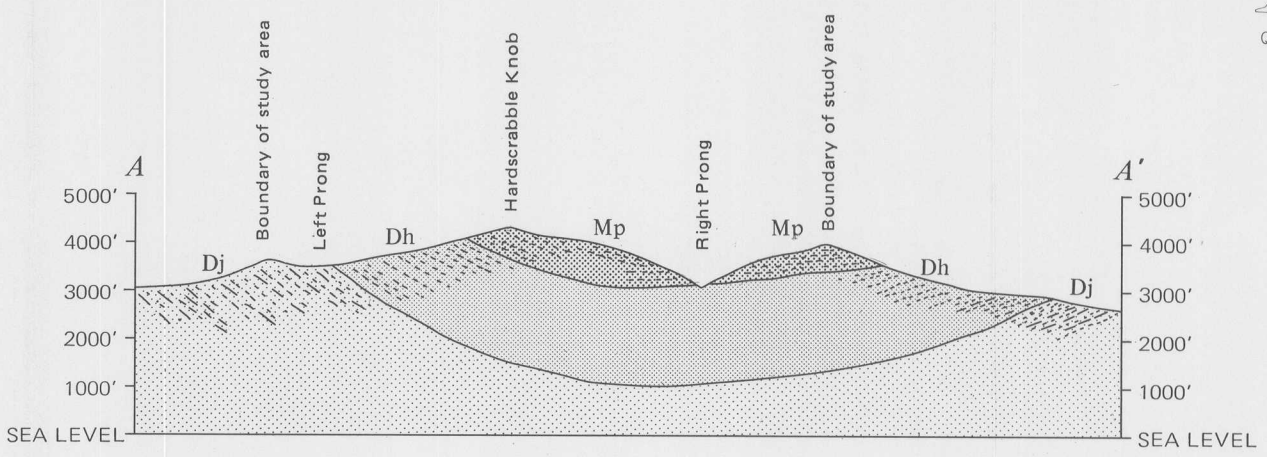

GEOLOGIC MAP AND SECTION OF THE RAMSEYS DRAFT WILDERNESS STUDY AREA AND VICINITY, AUGUSTA COUNTY, VIRGINIA