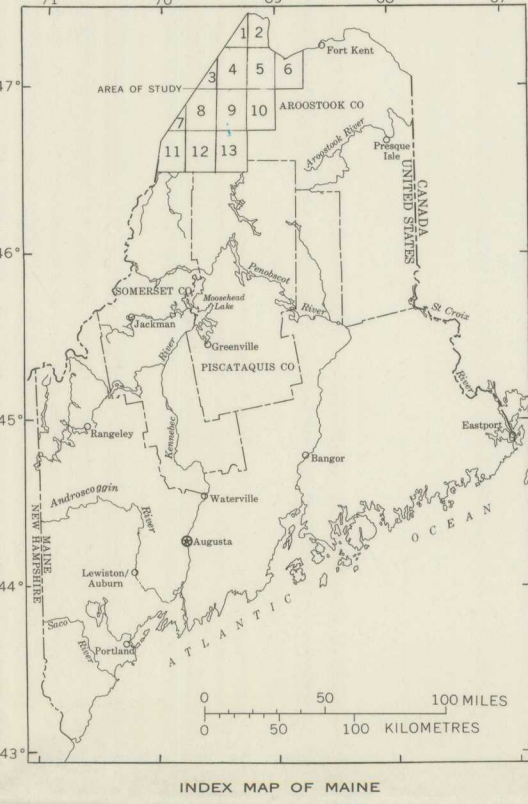
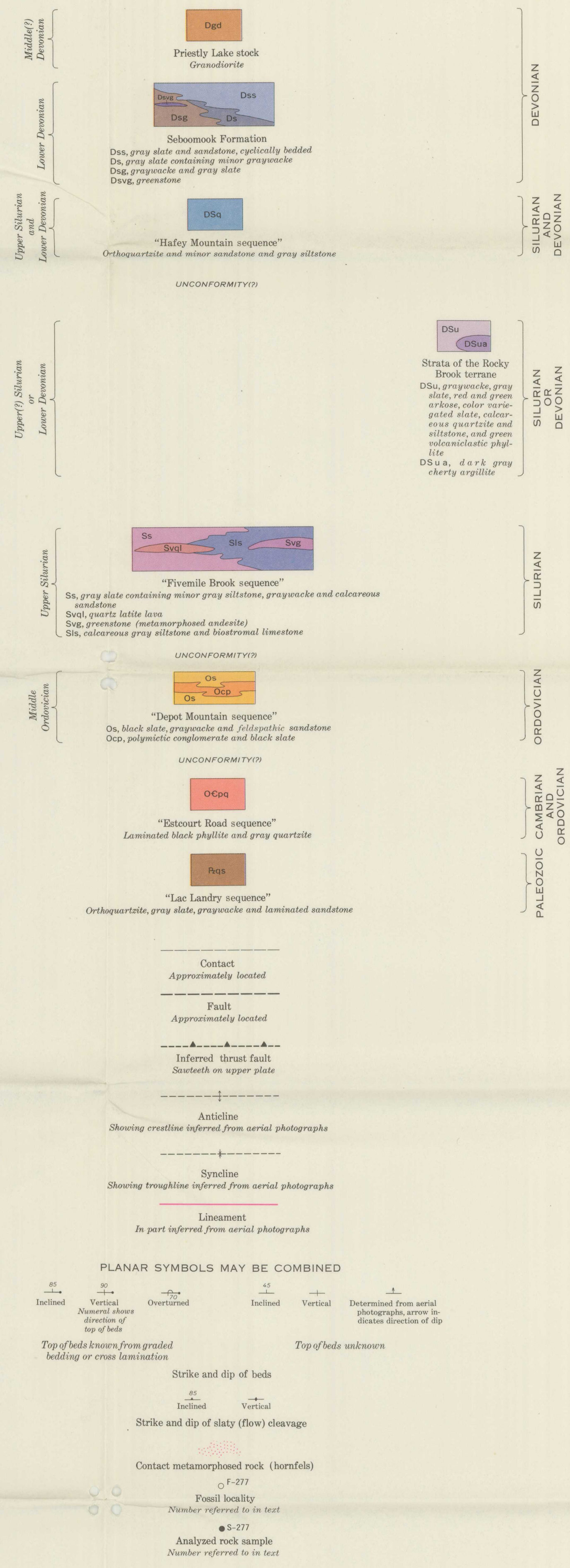




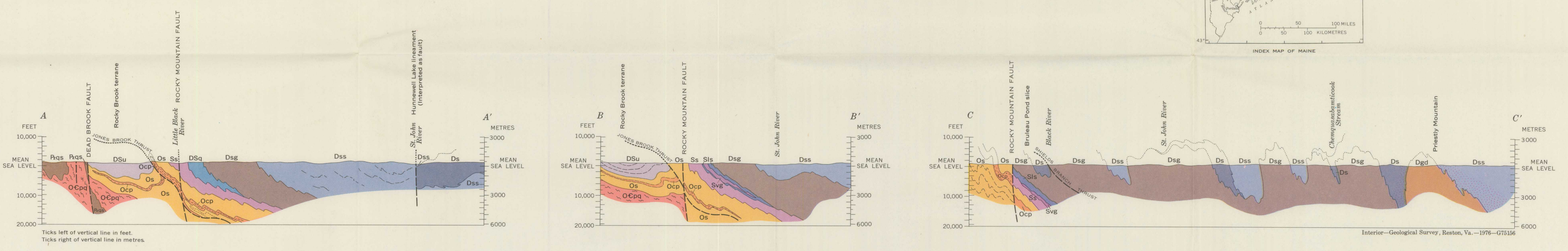
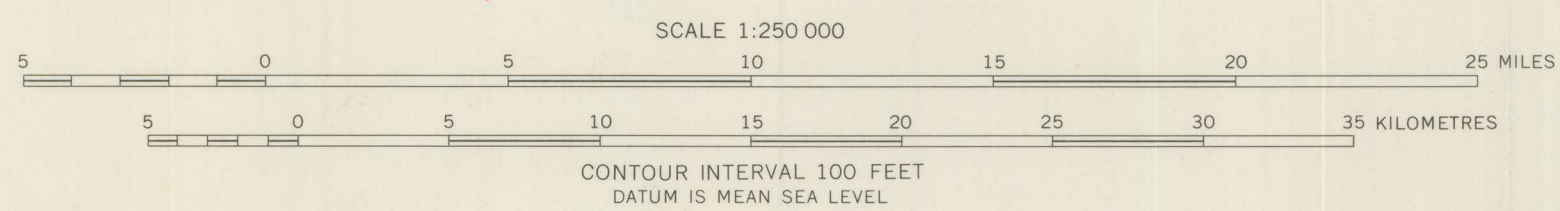
EXPLANATION



- 15-MINUTE QUADRANGLES  
IN AREA OF STUDY
- 1 Rocky Brook
  - 2 Beau Lake
  - 3 Little East Lake
  - 4 Rocky Mountain
  - 5 Allagash
  - 6 St. Francis
  - 7 Depot Lake
  - 8 Seven Islands
  - 9 Round Pond
  - 10 Allagash Falls
  - 11 Beaver Pond
  - 12 Clayton Lake
  - 13 Umsaskis Lake

Base from U.S. Geological Survey, 1:250,000 series quadrangles:  
Presque Isle, 1954, and Edmunston, 1962

Geology by E. L. Boudette, N. L. Hatch, Jr., and D. S. Harwood;  
assisted by J. D. Murray and R. G. Clark, Jr., 1966



RECONNAISSANCE BEDROCK GEOLOGIC MAP OF THE UPPER ST. JOHN AND ALLAGASH RIVER BASINS, MAINE