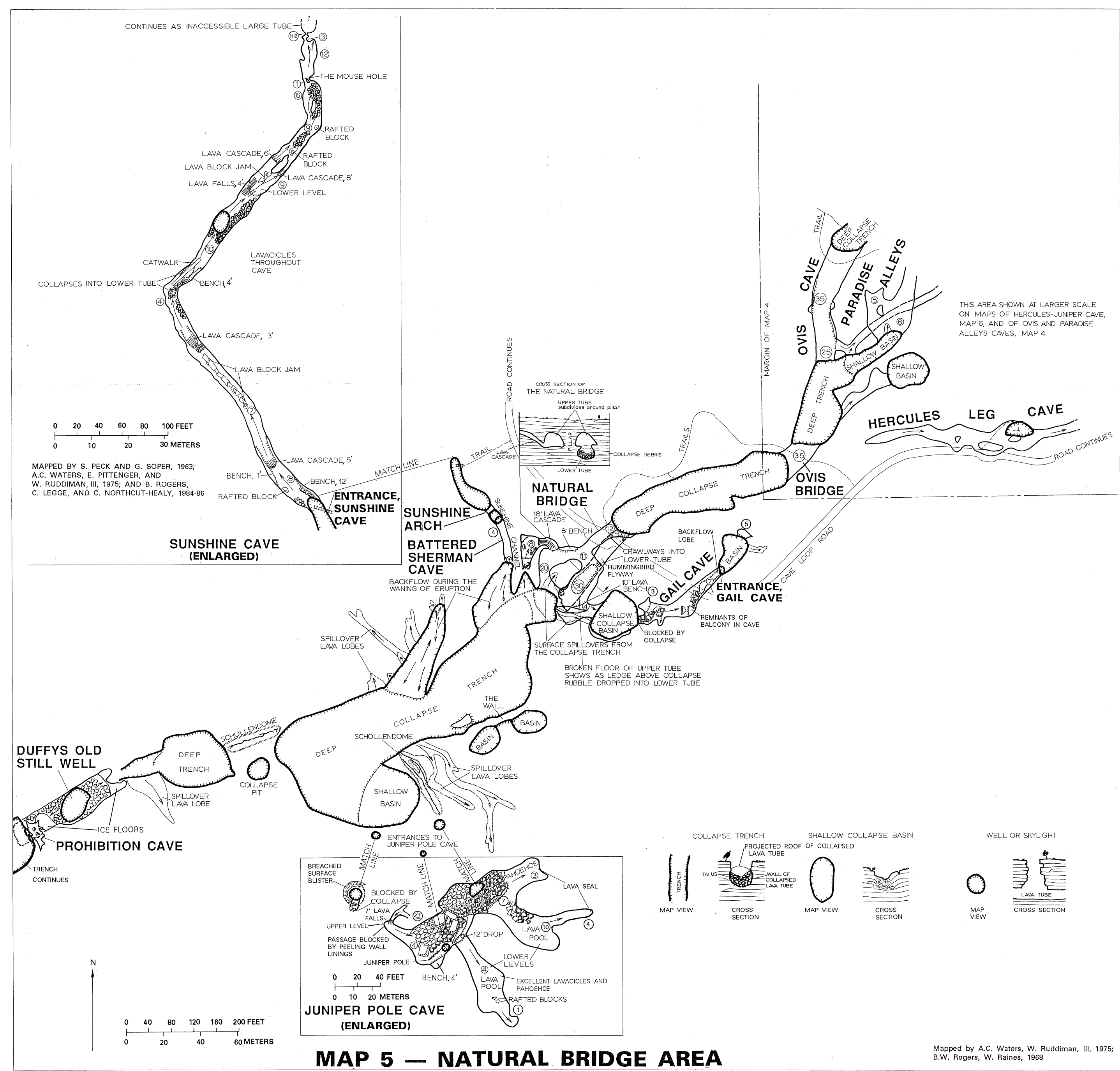


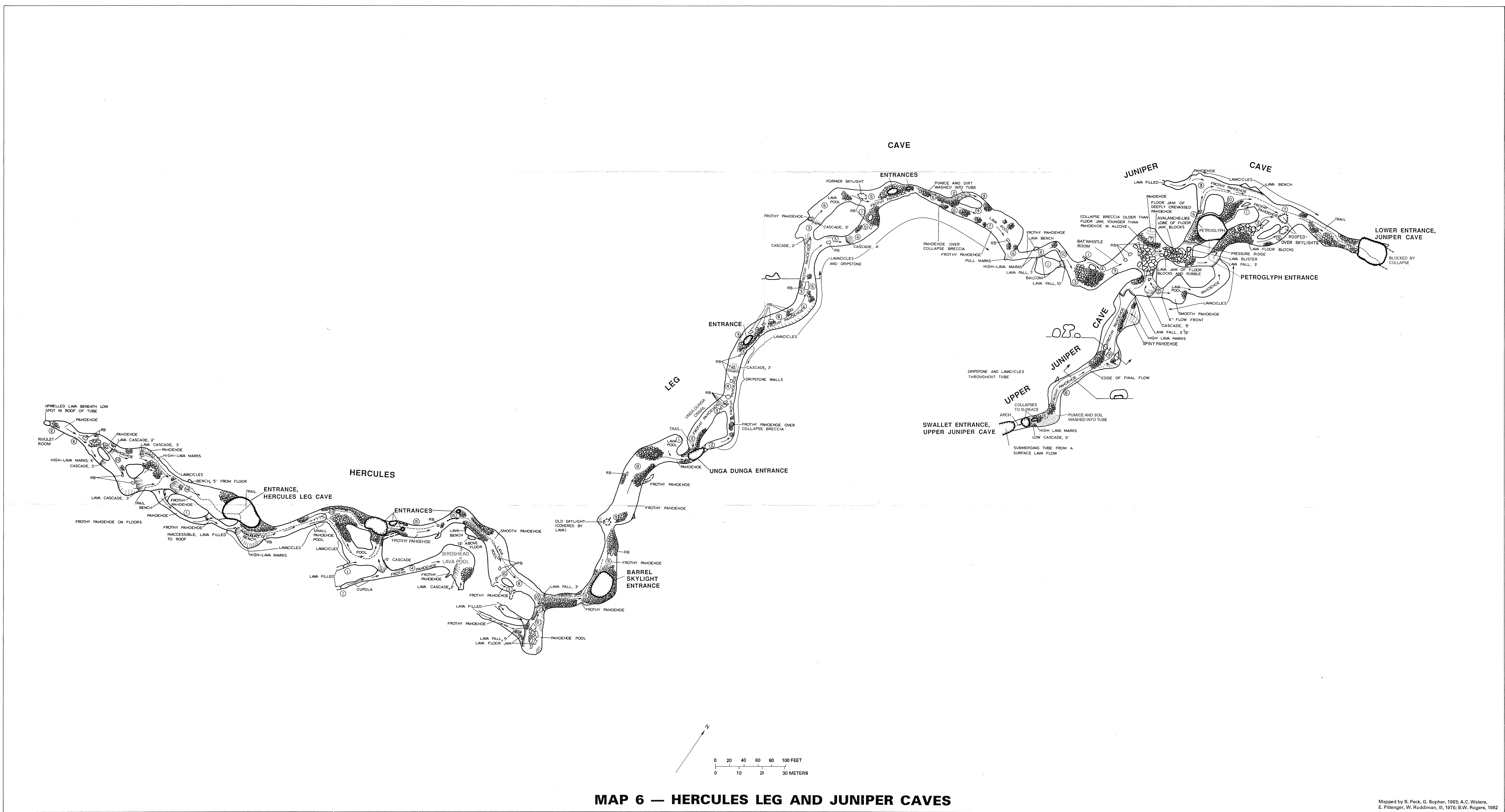
#### MAP 4 — OVIS, OVIS ANNEX, AND PARADISE ALLEYS CAVES

Mapped by A.C. Waters, W. Riddiman III, 1975



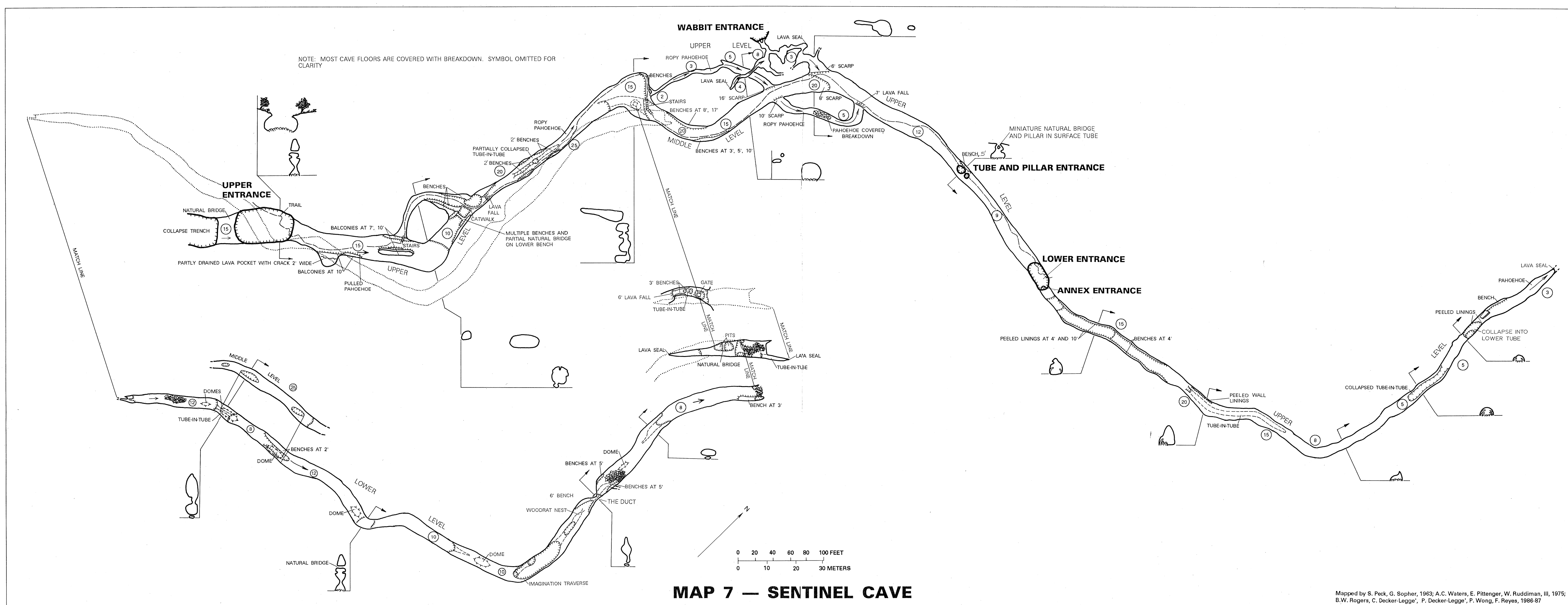
### MAP 5 — NATURAL BRIDGE AREA

Mapped by A.C. Waters, W. Ruddiman, II, 1975;  
B.W. Rogers, W. Raisen, 1988



### MAP 6 — HERCULES LEG AND JUNIPER CAVES

Mapped by S. Peck, G. Sopher, 1963; A.C. Waters, E. Pittenger, W. Ruddiman, II, 1976; B.W. Rogers, 1982



## MAP 7 — SENTINEL CAVE

Mapped by S. Peck, G. Sopher, 1963; A.C. Waters, E. Pittenger, W. Ruddiman, II, 1975  
B.W. Rogers, C. Decker-Leggett, P. Decker-Leggett, P. Wong, F. Bawa, 1986-87

Many of the feature names used on these maps were assigned by Bruce W. Rogers of the U.S. Geological Survey and the Cave Research Foundation. These names are not officially recognized or approved by the U.S. Board on Geographic Names and are thus considered informal.