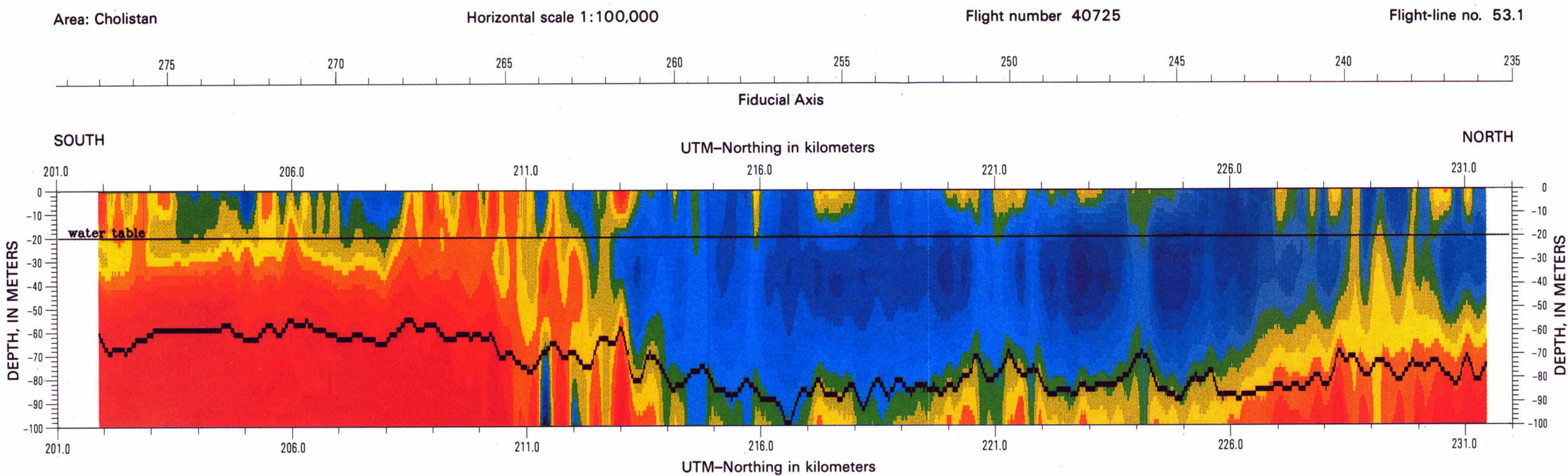
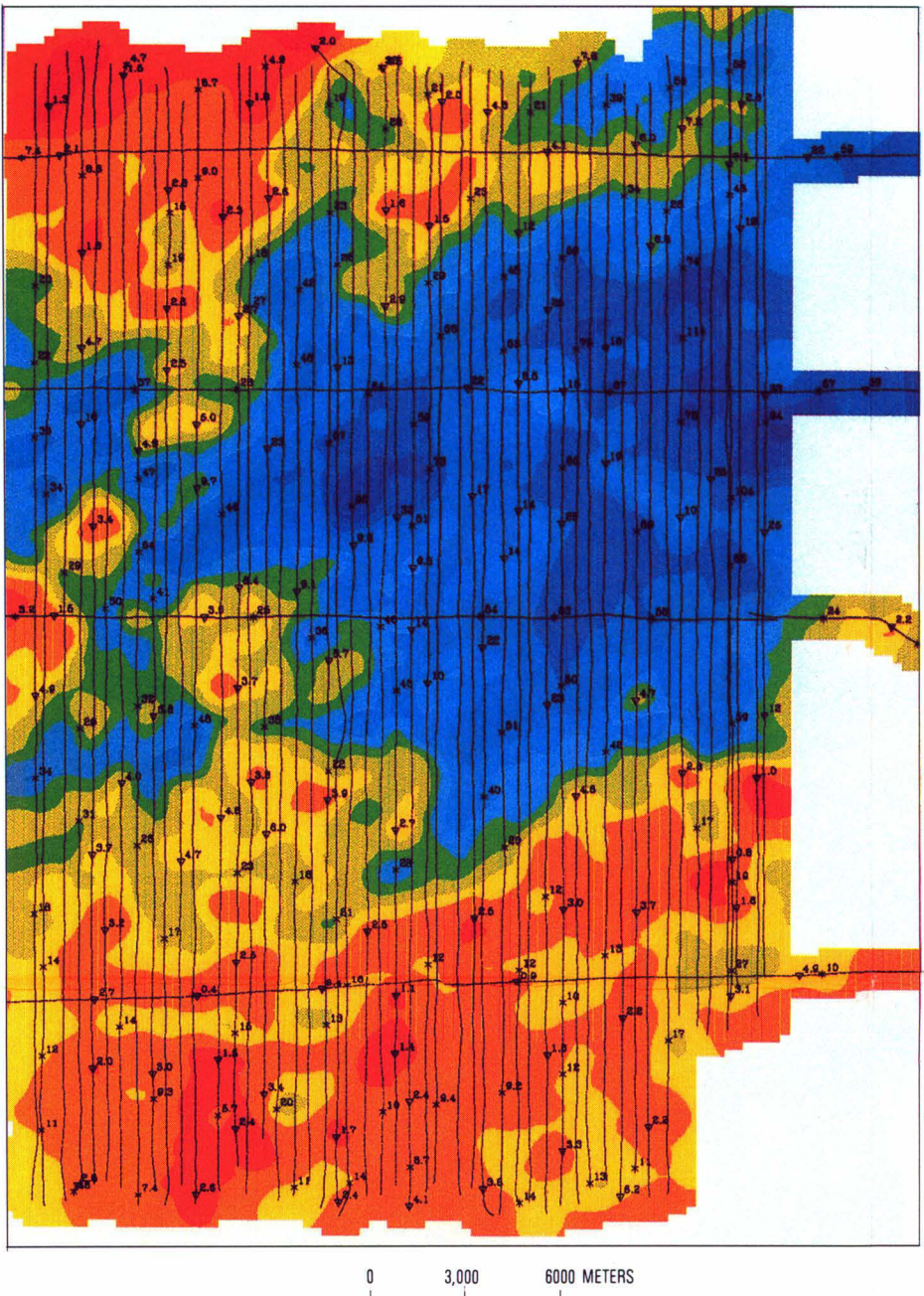



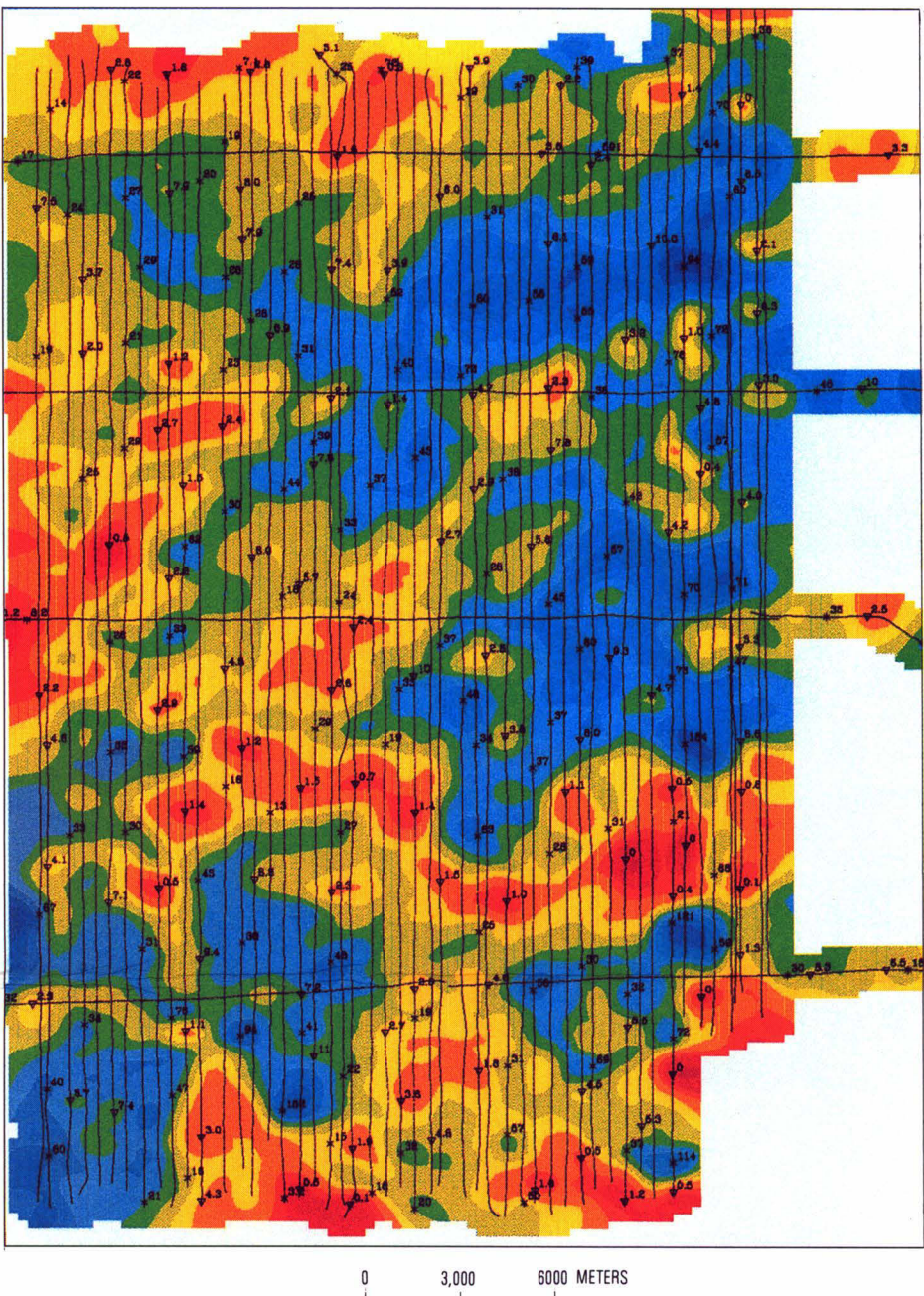
VERTICAL DISTRIBUTION OF INTERPOLATED RESISTIVITY VALUES OF A  
FLIGHT LINE 30 km LONG OVER A DESERT AREA OF PAKISTAN



VERTICAL DISTRIBUTION OF INTERPOLATED RESISTIVITY VALUES OF A  
FLIGHT LINE 30 km LONG OVER A DESERT AREA OF PAKISTAN



ELECTROMAGNETIC SURVEY RESULTS FROM A  
DESERT AREA OF PAKISTAN AT A CONSTANT  
DEPTH Z OF 30 m (10 m BELOW WATER TABLE)



ELECTROMAGNETIC SURVEY RESULTS FROM A  
DESERT AREA OF PAKISTAN AT A CONSTANT  
DEPTH Z OF 10 m (10 m ABOVE WATER TABLE)

RESISTIVITY SECTIONS AND MAPS FOR DESERT AREAS OF PAKISTAN