U.S. DEPARTMENT OF THE INTERIOR
U.S. GEOLOGICAL SURVEY

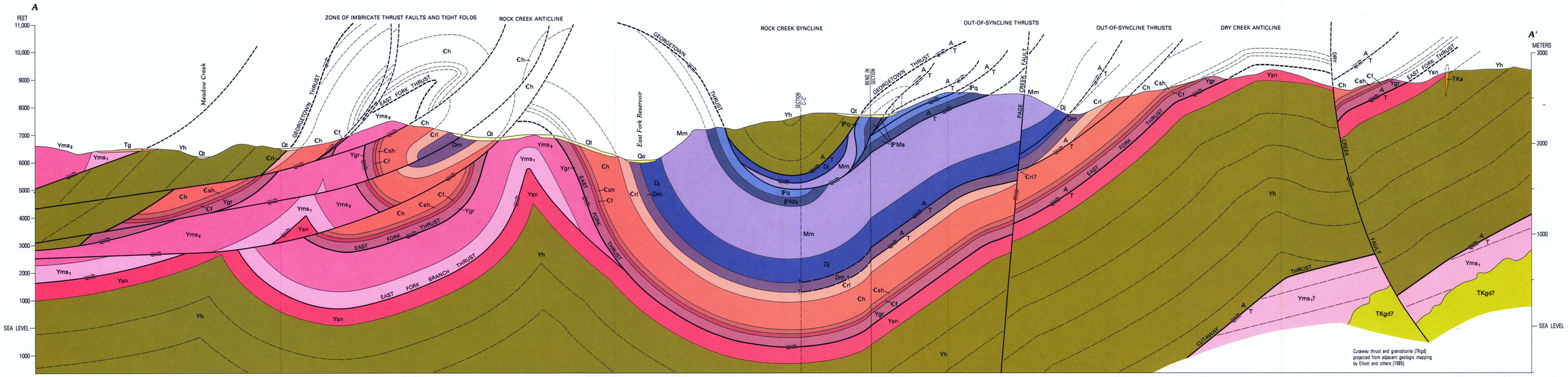

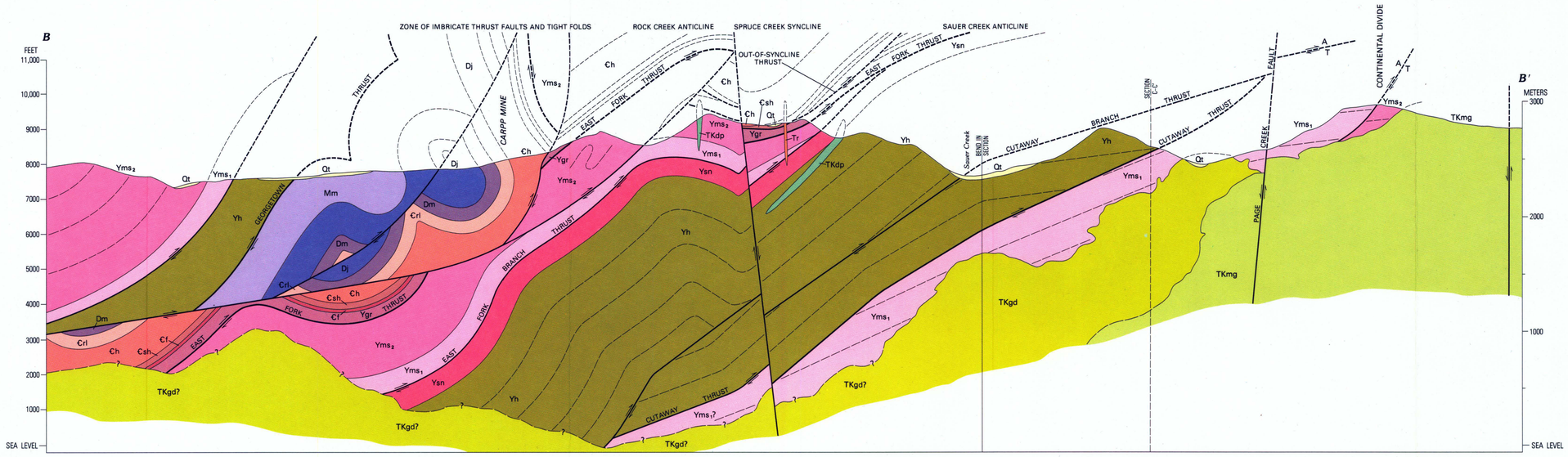

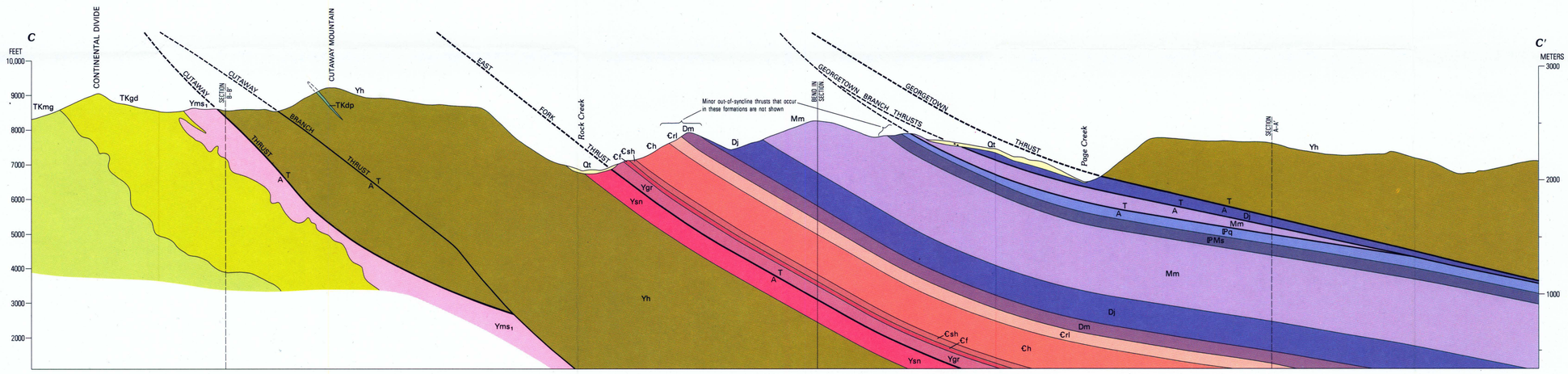

SCALE 1:24 000

1 ½ 0 1 MILE

1 .5 0 1 KILOMETER

GEOLOGIC MAP OF THE NORTH-CENTRAL PART OF THE ANACONDA RANGE, MONTANA

By
D.J. Lidke and C.A. Wallace

1992