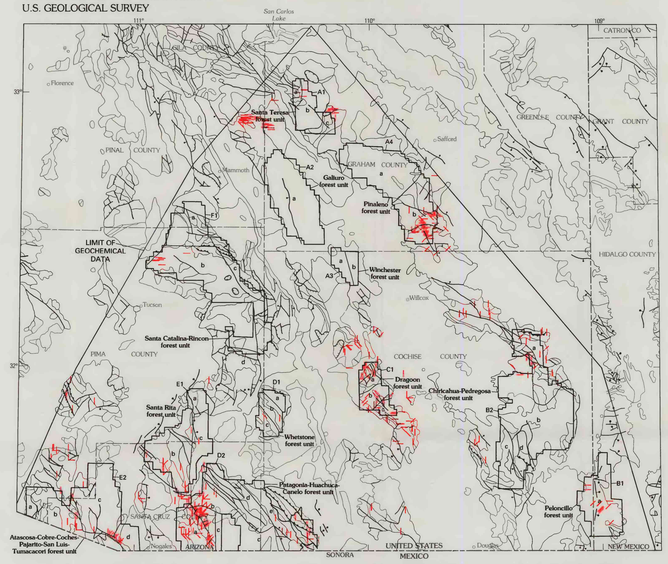

EXPLANATION FOR MAP I
[See map A for map units]
Abundance, in parts per million (>, greater than)
Ag 2–2,000
As 500–>20,000
V 500–>20,000
Co 70–700
C1 Forest unit discussed in text—Areas labeled a–e are subareas of Forest unit discussed in text as C1, D2e, and so on

Map I. Nonmagnetic heavy-mineral-concentrate samples containing anomalous abundances of Ag, As, V, and Co

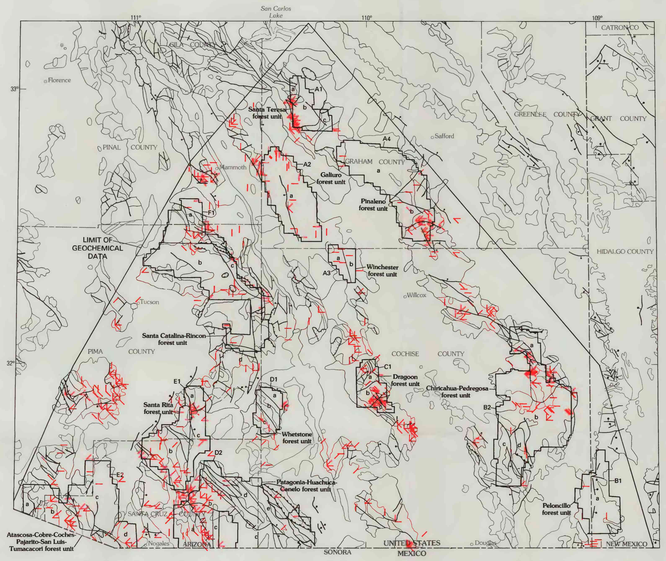

EXPLANATION FOR MAP J
[See map A for map units]
Abundance, in parts per million (>, greater than)
Cu 60–>1,000
Pb 80–10,000
Zn 80–>1,100
Mo 2.7–130
C1 Forest unit discussed in text—Areas labeled a–e are subareas of Forest unit discussed in text as C1, D2e, and so on

Map J. Stream-sediment and soil samples containing anomalous abundances of Cu, Pb, Zn, and Mo as determined by inductively coupled plasma spectroscopy

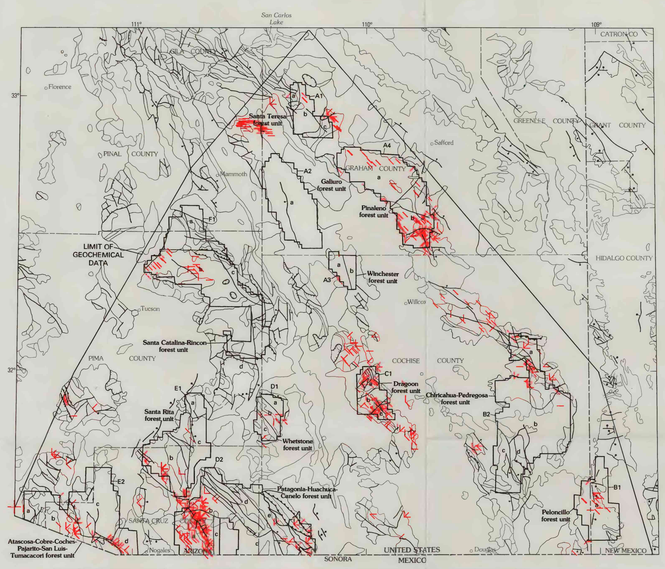

EXPLANATION FOR MAP K
[See map A for map units]
Abundance, in parts per million (>, greater than)
Cu 500–50,000
Pb 3,000–>50,000
Zn 500–>20,000
Mo 50–>5,000
C1 Forest unit discussed in text—Areas labeled a–e are subareas of Forest unit discussed in text as C1, D2e, and so on

Map K. Nonmagnetic heavy-mineral-concentrate samples containing anomalous abundances of Cu, Pb, Zn, and Mo

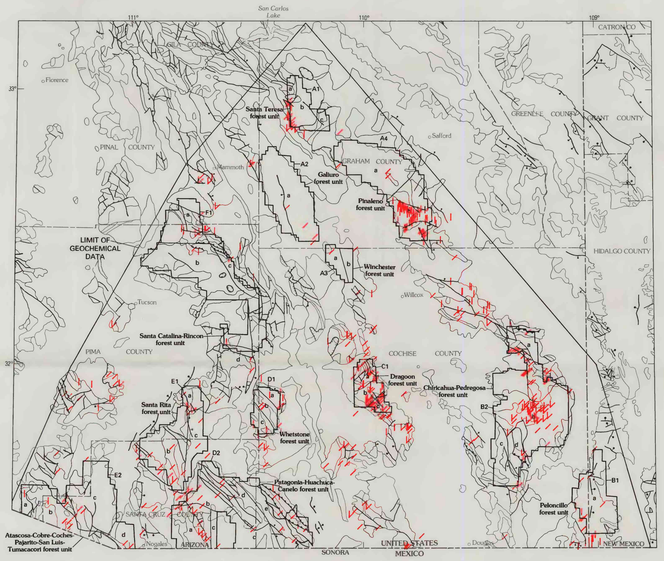

EXPLANATION FOR MAP L
[See map A for map units]
Abundance, in parts per million
Bi 1.7–47
Cd 0.40–40
C1 Forest unit discussed in text—Areas labeled a–e are subareas of Forest unit discussed in text as C1, D2e, and so on

Map L. Stream-sediment and soil samples containing anomalous abundances of Bi and Cd as determined by inductively coupled plasma spectroscopy

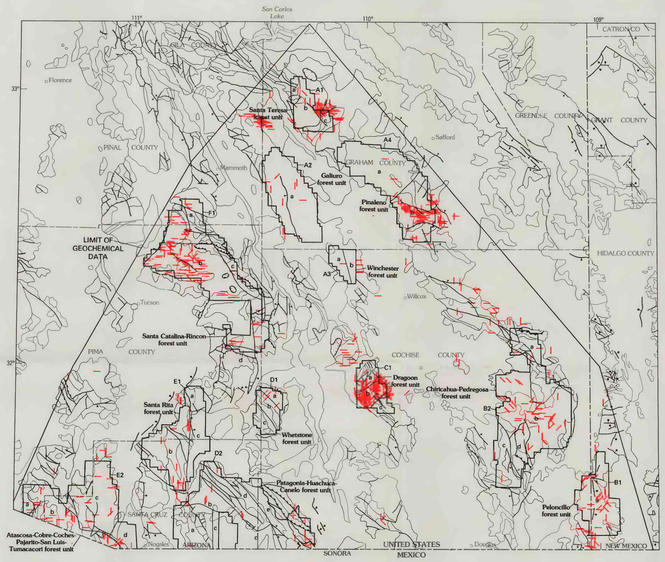

EXPLANATION FOR MAP M
[See map A for map units]
Abundance, in parts per million (>, greater than)
Sn 10–1,000
Be 7–50
La 150–>1,000
Nb 50–300
C1 Forest unit discussed in text—Areas labeled a–e are subareas of Forest unit discussed in text as C1, D2e, and so on

Map M. Stream-sediment samples containing anomalous abundances of Sn, Be, La, and Nb as determined by semiquantitative, direct-current arc emission spectrography

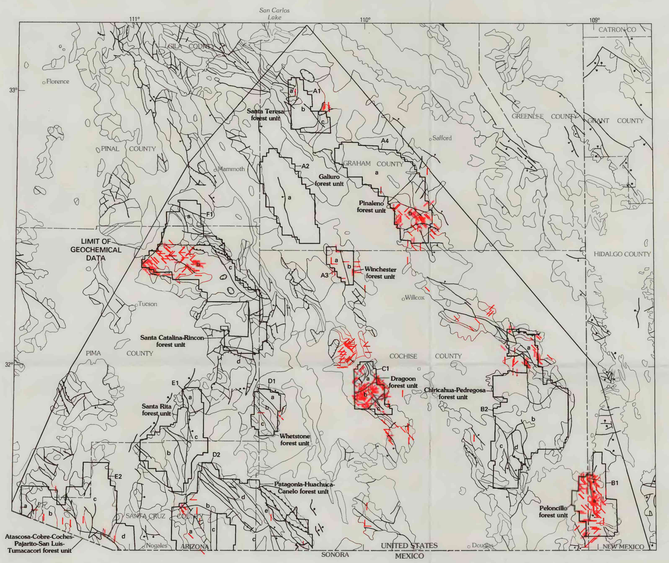

EXPLANATION FOR MAP N
[See map A for map units]
Abundance, in parts per million (>, greater than)
Sn 700–>2,000
Be 20–2,000
La 2,000–>2,000
Nb 200–1,000
C1 Forest unit discussed in text—Areas labeled a–e are subareas of Forest unit discussed in text as C1, D2e, and so on

Map N. Nonmagnetic heavy-mineral-concentrate samples containing anomalous abundances of Sn, Be, La, and Nb

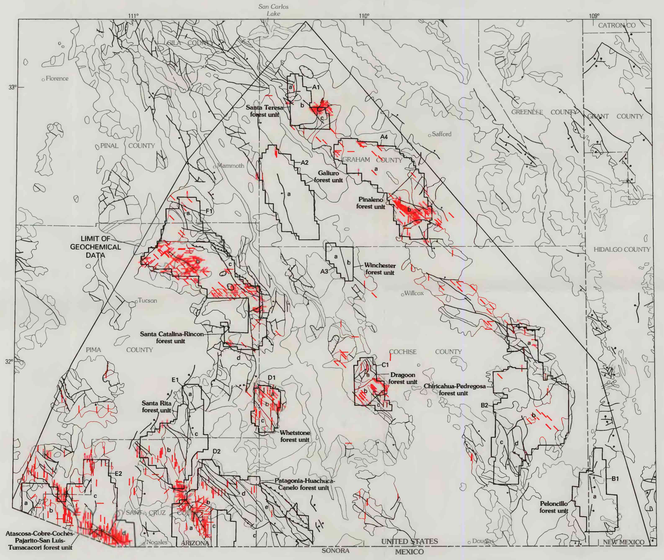

EXPLANATION FOR MAP O
[See map A for map units]
Abundance, in parts per million (>, greater than)
B 70–1,500
Ba 2,000–>5,000
Mn 3,000–>5,000
Y 150–>200
C1 Forest unit discussed in text—Areas labeled a–e are subareas of Forest unit discussed in text as C1, D2e, and so on

Map O. Stream-sediment samples containing anomalous abundances of B, Ba, Mn, and Y as determined by semiquantitative, direct-current arc emission spectrography

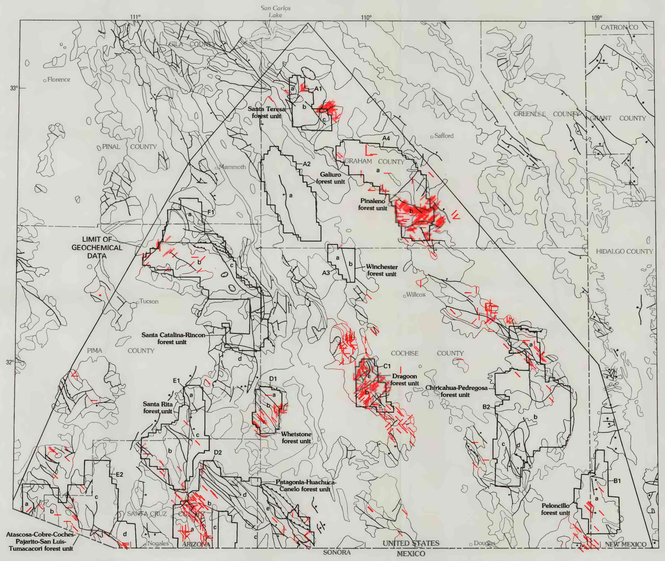

EXPLANATION FOR MAP P
[See map A for map units]
Abundance, in parts per million (>, greater than)
W 500–>20,000
Th 1,500–>5,000
Bi 300–>2,000
Ba 7,000–>10,000
C1 Forest unit discussed in text—Areas labeled a–e are subareas of Forest unit discussed in text as C1, D2e, and so on

Map P. Nonmagnetic heavy-mineral-concentrate samples containing anomalous abundances of W, Th, Bi, and Ba

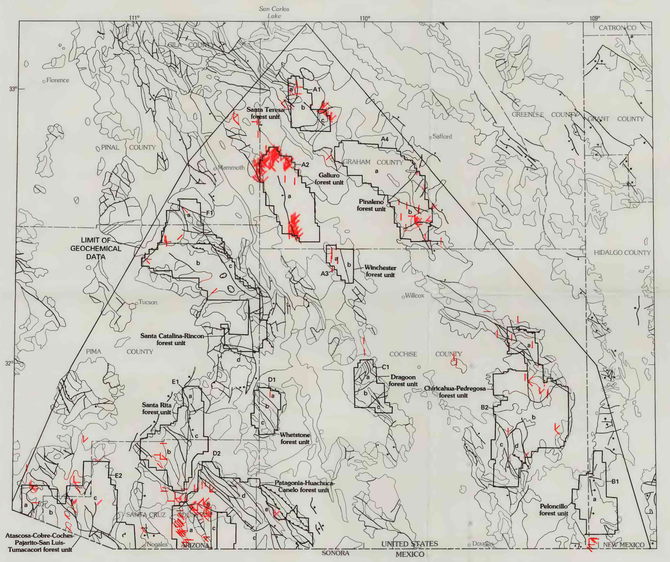

EXPLANATION FOR MAP Q
[See map A for map units]
Abundance, in parts per million (>, greater than)
Cr 200–700
Ni 100–500
V 500–1,000
Co 50–>500
C1 Forest unit discussed in text—Areas labeled a–e are subareas of Forest unit discussed in text as C1, D2e, and so on

Map Q. Stream-sediment samples containing anomalous abundances of Cr, Ni, V, and Co as determined by semiquantitative, direct-current arc emission spectrography

0 25 50 75 100 MILES
0 25 50 75 100 KILOMETERS

MAPS SHOWING GEOLOGY, SAMPLE LOCALITIES, AND DISTRIBUTION OF SAMPLES CONTAINING ANOMALOUS ABUNDANCES OF SELECTED ELEMENTS, CORONADO NATIONAL FOREST AND ADJACENT AREAS, SOUTHEASTERN ARIZONA AND SOUTHWESTERN NEW MEXICO

Compiled by
Gary A. Nowlan
1996