



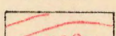
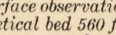








EXPLANATION

-  Boundary of alluvium
-  Top of Plummer limestone member of Pawhuska limestone
-  Top of middle bed of Oread limestone
-  Faults
-  Structure contours  
*(Drawn from surface observations to show structure of a theoretical bed 560 feet below top of Plummer limestone member of Pawhuska limestone. Figures show elevation above sea level in feet. Contour interval 10 feet)*
-  Location or drilling well
-  Oil well
-  Gas well
-  Show of oil
-  Show of gas
-  Dry hole
-  Recommended site for test hole

Well data compiled from oil company maps and records of Osage Agency, with verification of most of the wells in the field. Locations approximate

MAP SHOWING GEOLOGIC STRUCTURE OF T. 26 N., R. 9 E., OKLAHOMA

