



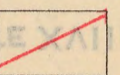



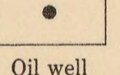
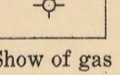
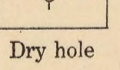
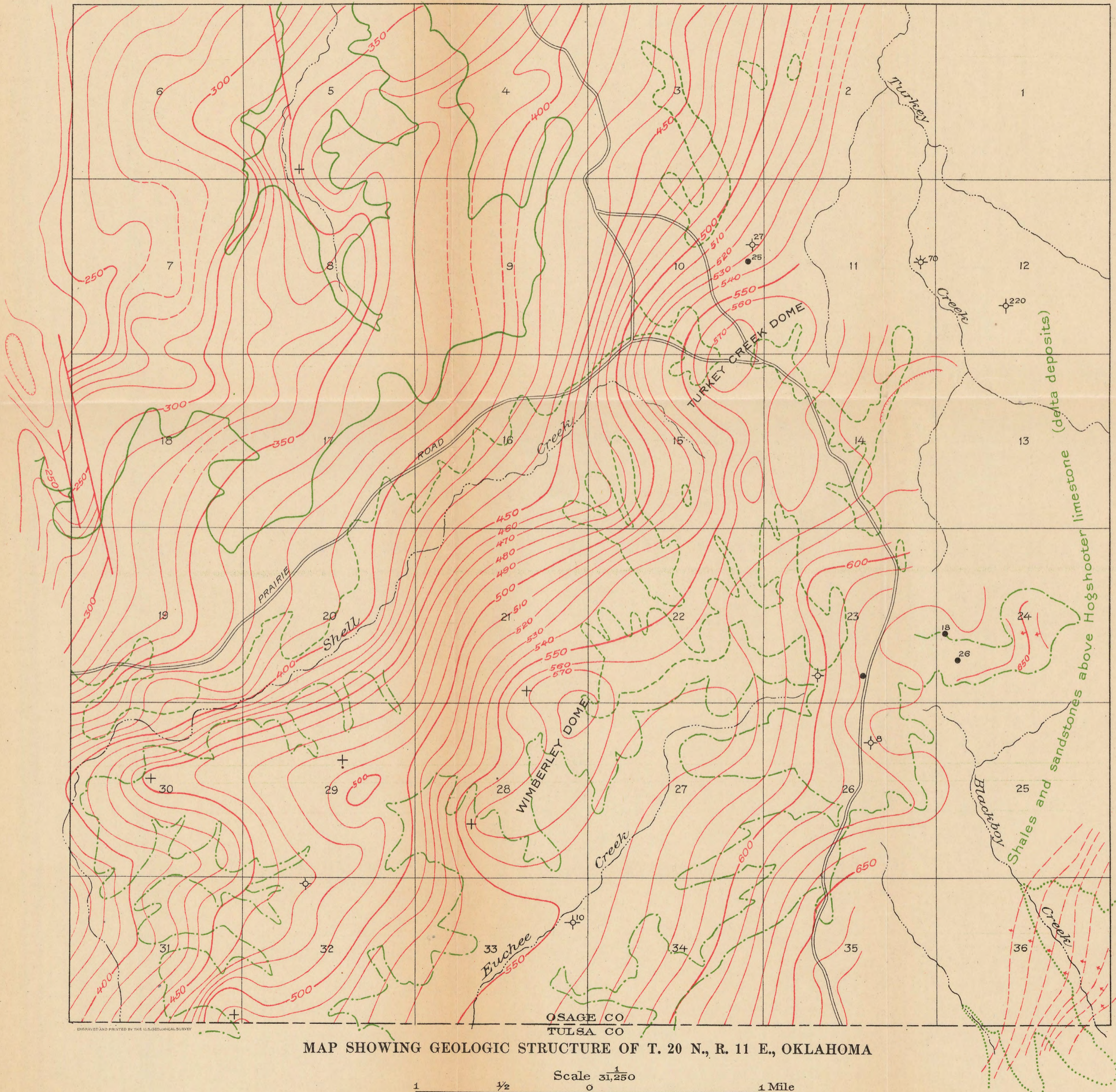


EXPLANATION

-  Top of Avant limestone
-  Sandstone bench 12 to 15 feet below top of Dewey limestone
-  Sandstone bench 62 to 65 feet below top of Dewey limestone
-  Outcrop of Hogshooter limestone
-  Fault
-  Structure contours, interval 10 feet
-  Location for test well
-  Rig
-  Oil well
-  Show of gas
-  Dry hole



6	5	4	3	2	1
7	8	9	10	11	12
18	17	16	15	14	13
19	20	21	22	23	24
30	29	28	27	26	25
31	32	33	34	35	36

MAP SHOWING GEOLOGIC STRUCTURE OF T. 20 N., R. 11 E., OKLAHOMA

