

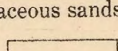
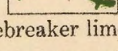
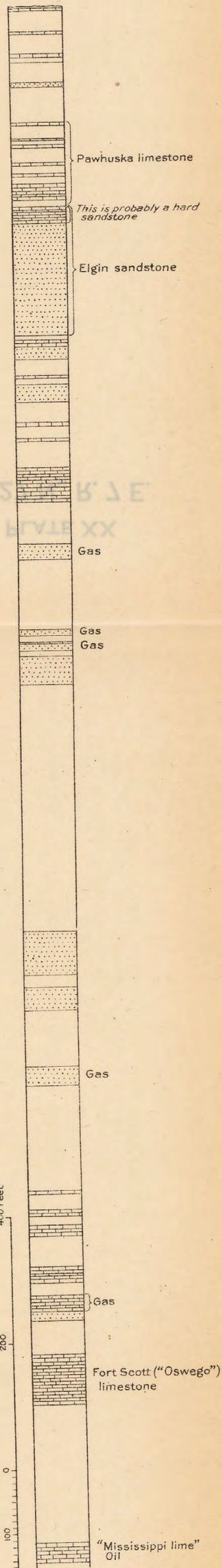


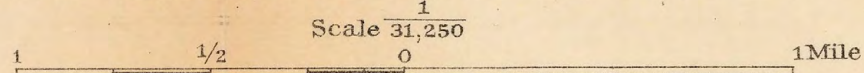
EXPLANATION

-  Foraker limestone
-  Micaceous sandstone
-  Stonebreaker limestone
-  Structure contours, drawn on top of Foraker limestone, interval 5 feet

Structure contours, drawn on top of Foraker limestone, interval 5 feet



MAP SHOWING GEOLOGIC STRUCTURE OF T. 27 N., R. 7 E., AND PART OF T. 26 N., R. 7 E., OKLAHOMA



RECORD OF WELL No. 52
AMERICAN PIPE LINE COMPANY
SW. 1/4 SEC. 17, T. 27 N., R. 8 E.