








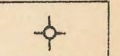
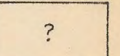
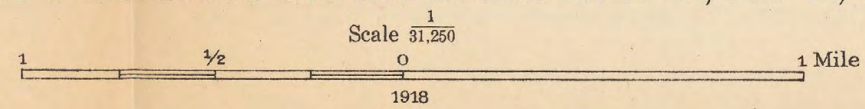


EXPLANATION

-  Boundary of alluvium
-  Bird Creek limestone
-  Turkey Run limestone
-  Little Hominy limestone
-  Deer Creek limestone
-  Lecompton limestone
-  Faults
-  Structure contours (Dashed and dotted lines, position inferred) Interval 10 feet
-  Oil well
-  Dry hole
-  Location uncertain

MAP SHOWING GEOLOGIC STRUCTURE OF T. 25 N., R. 8 E., OKLAHOMA



ENGRAVED AND PRINTED BY THE U.S. GEOLOGICAL SURVEY