










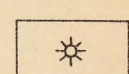

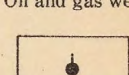
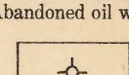


EXPLANATION

-  Boundary of alluvium
-  Bird Creek limestone
-  Turkey Run limestone
-  Little Hominy limestone
-  Deer Creek limestone
-  Lecompton limestone
-  Okay limestone
-  Faults
-  Structure contours
(Dashed and dotted lines,
position inferred)
Interval 10 feet

-  Rig
-  Oil well
-  Gas well
-  Oil and gas well
-  Abandoned oil well
-  Dry hole

MAP SHOWING GEOLOGIC STRUCTURE OF T. 24 N., R. 8 E., OKLAHOMA

Scale 31,250

