


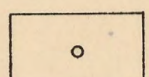

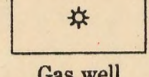
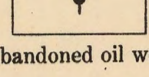
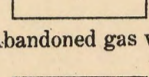
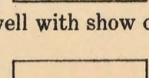

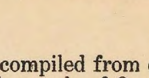


EXPLANATION

-  Boundary of alluvium
-  Top of Hogshooter limestone
-  Structure contours
-  Location
-  Oil well
-  Gas well
-  Abandoned oil well
-  Abandoned gas well
-  Oil well with show of gas
-  Dry hole
-  Dry hole with show of oil

Well data compiled from oil company maps and records of Osage Agency Locations approximate

Pennsylvanian sandstones and shales (delta deposits)

MAP SHOWING GEOLOGIC STRUCTURE OF PARTS OF TPs. 20 AND 21 N., R. 12 E., OKLAHOMA

