
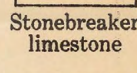

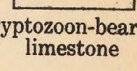

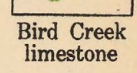

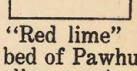
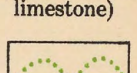
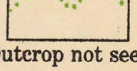


EXPLANATION

-  Stonebreaker limestone
-  Cryptozoon-bearing limestone
-  Bird Creek limestone
-  "Red lime" (Top bed of Pawhuska limestone)
-  Outcrop not seen
-  Faults
-  Structure contours on a bed 200 feet below Oread limestone
Contour interval 10 feet
-  Oil well
-  Gas well
-  Dry hole

MAP SHOWING GEOLOGIC STRUCTURE OF T. 27 N., R. 8 E., AND PART OF T. 28 N., R. 8 E., OKLAHOMA

