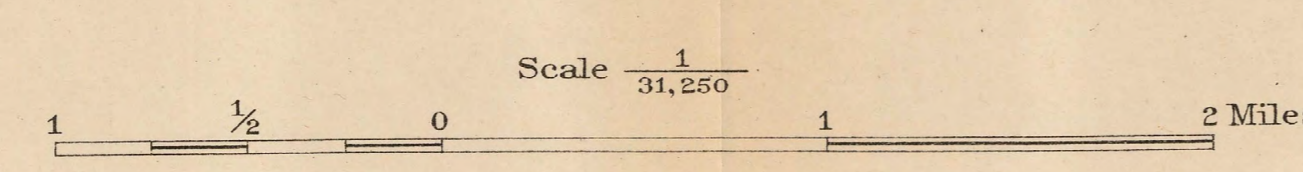
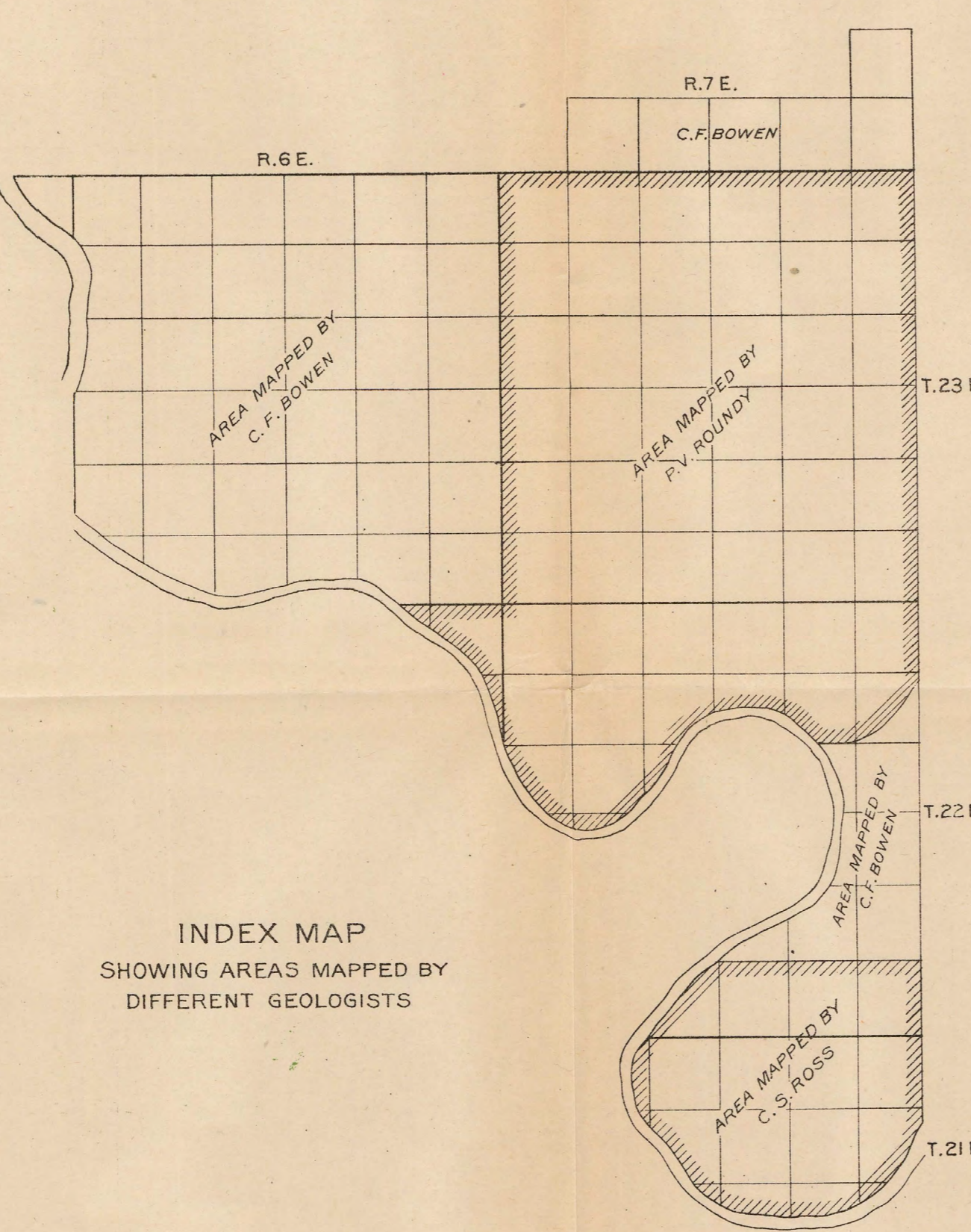
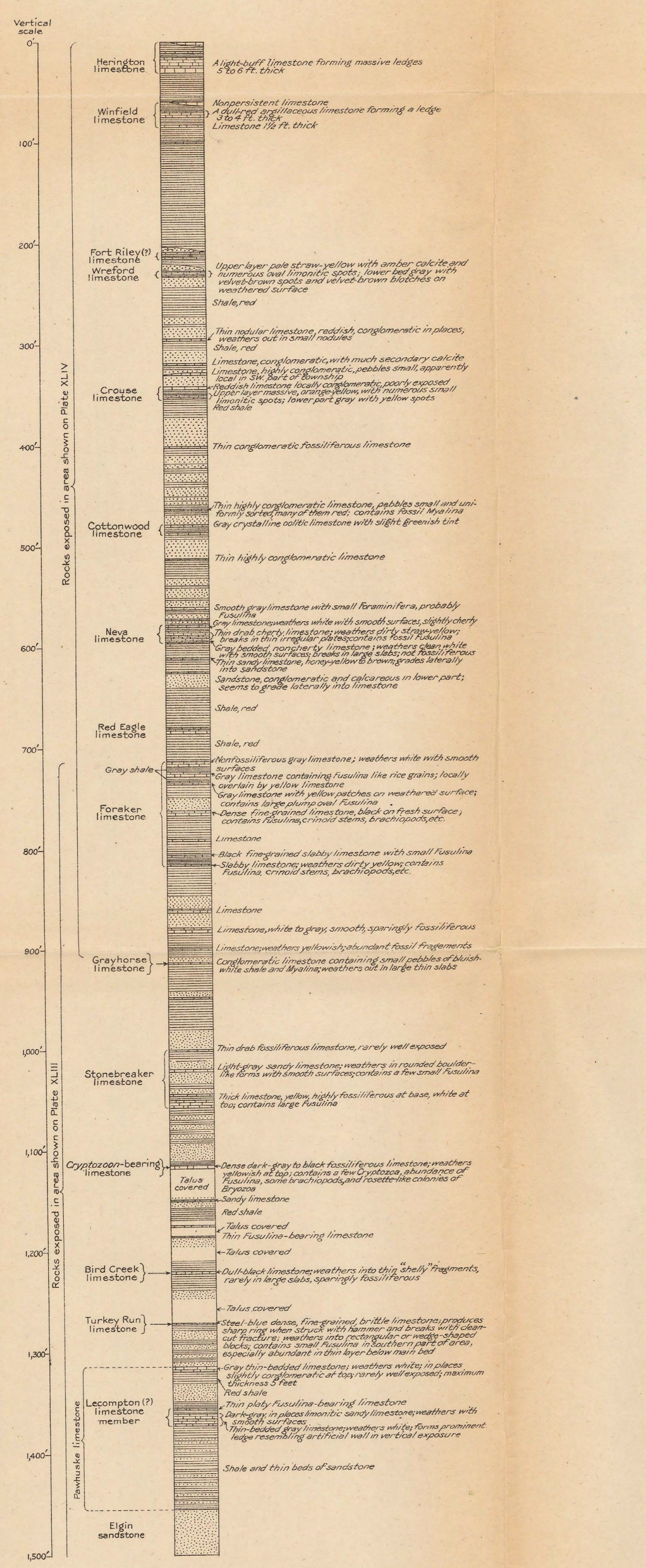




- EXPLANATION**
- Limit of hard-rock exposures
  - Base of Foraker limestone
  - Grayhorse limestone
  - Base of Stonebreaker limestone
  - Crinoid-bearing limestone
  - Bird Creek limestone
  - Turkey Run limestone
  - Leocompton(?) limestone
  - Top of Elgin sandstone
  - Faults
  - Structure contours
- Showing position of top of Bird Creek limestone relative to sea level, as determined from surface observations (Dashed and dotted lines, position inferred). Interval 10 feet.
- Oil well
  - Gas well
  - Abandoned oil well
  - Abandoned gas well
  - Dry hole



MAP SHOWING GEOLOGIC STRUCTURE OF T. 23 N., RS. 6 AND 7 E., AND PARTS OF T. 24 N., R. 7 E., T. 22 N., RS. 6 AND 7 E., AND T. 21 N., R. 7 E., OKLAHOMA