








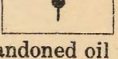
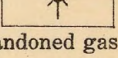
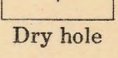


EXPLANATION

-  Boundary of alluvium
-  Base of Fourmile sandstone
-  Base of Bigheart sandstone
-  Birch Creek limestone
-  Structure contours
Solid lines, error probably not more than 10 feet
Dashed lines, error may be more than 10 feet
Dotted lines, position inferred
Contour interval 10 feet
-  Fault
-  Show of oil
-  Oil well
-  Gas well
-  Abandoned oil well
-  Abandoned gas well
-  Dry hole

MAP SHOWING GEOLOGIC STRUCTURE OF T. 24 N., R. 10 E.

