



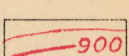
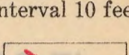
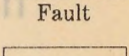
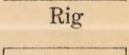
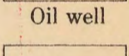
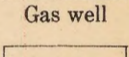
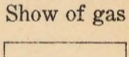
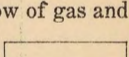


EXPLANATION

-  Boundary of alluvium
-  Lecompton limestone
-  Okay limestone
-  Oread limestone
-  Structure contours, interval 10 feet
-  Fault
-  Rig
-  Oil well
-  Gas well
-  Show of gas
-  Show of gas and oil
-  Dry hole

MAP SHOWING GEOLOGIC STRUCTURE OF T. 25 N., R. 9 E.

