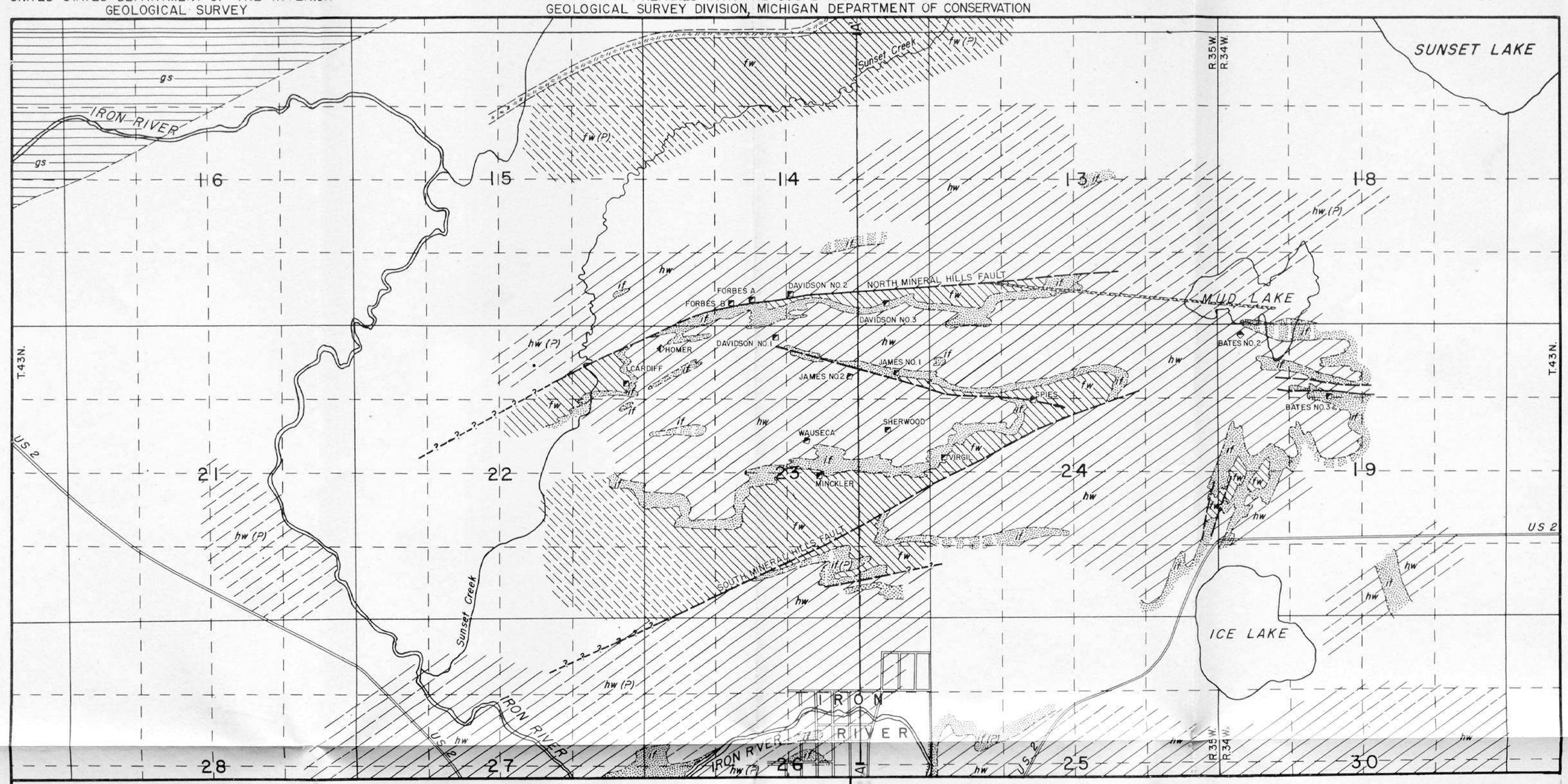

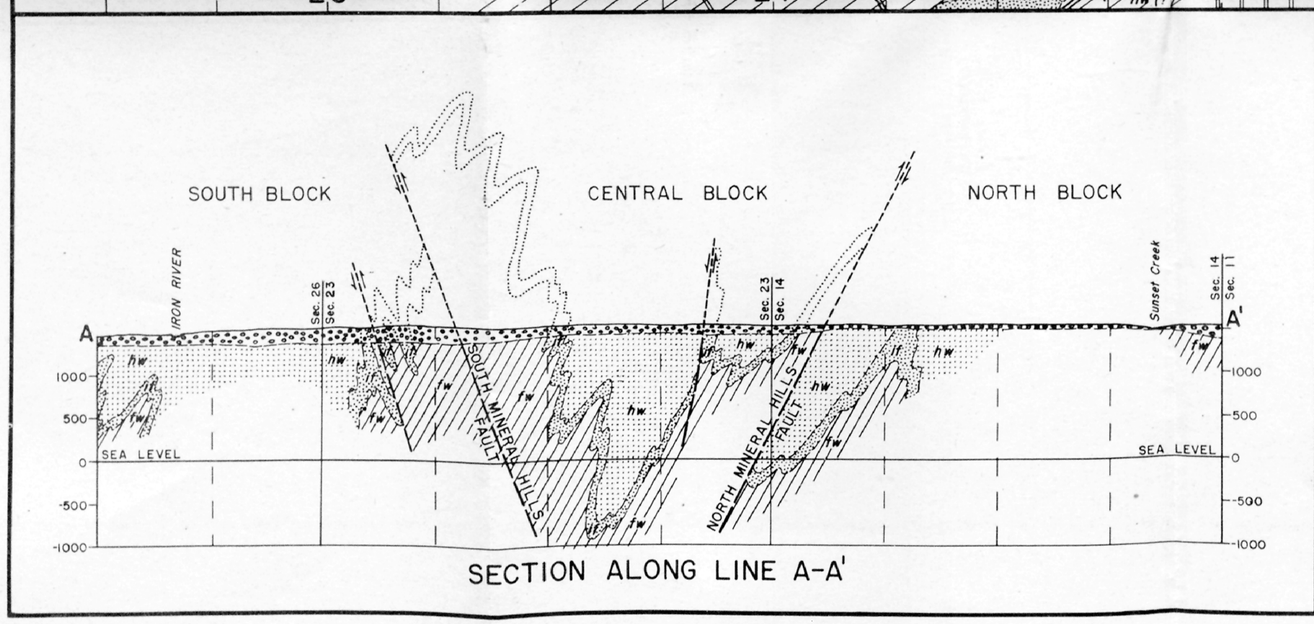

SECTION ALONG LINE A-A'

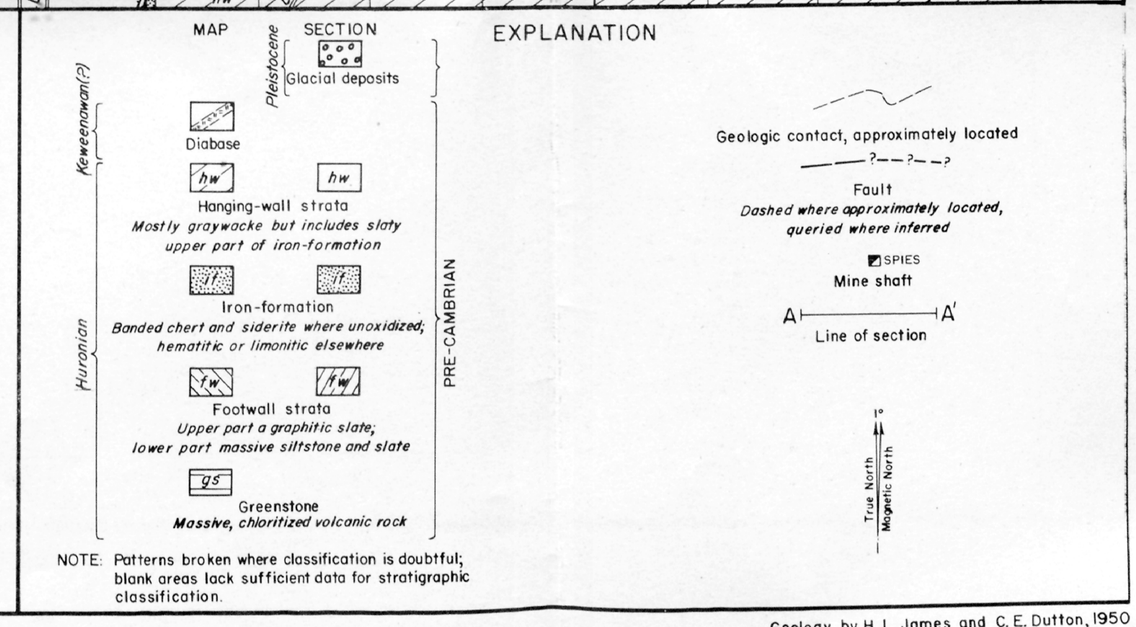

NOTE: Patterns broken where classification is doubtful; blank areas lack sufficient data for stratigraphic classification.

Geology by H. L. James and C. E. Dutton, 1950

GENERALIZED GEOLOGIC MAP OF THE NORTHERN PART OF THE IRON RIVER DISTRICT

IRON COUNTY, MICHIGAN

1600 0 1600 3200 4800 Feet

SCALE