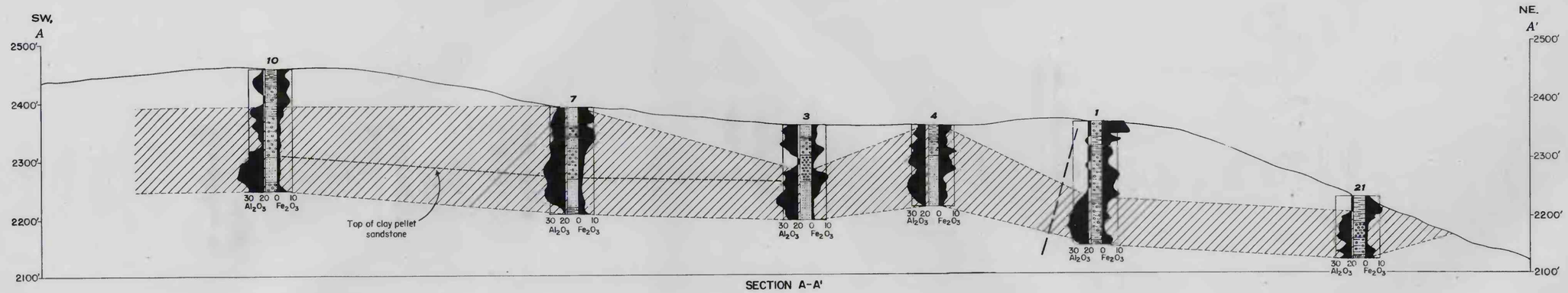

SECTION A-A'

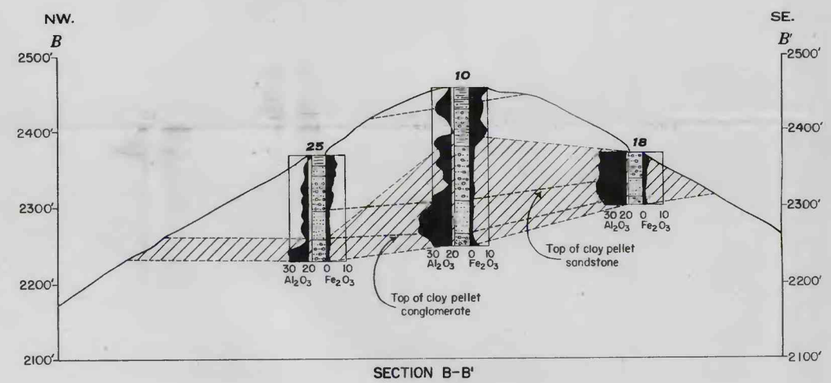

SECTION B-B'

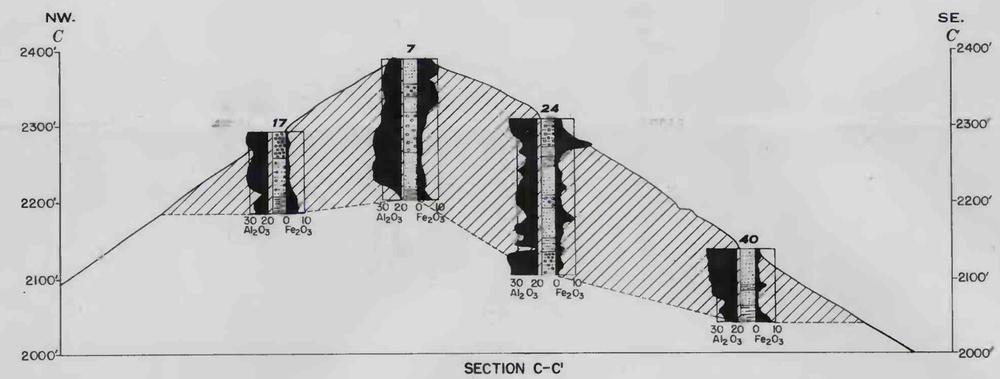

SECTION C-C'

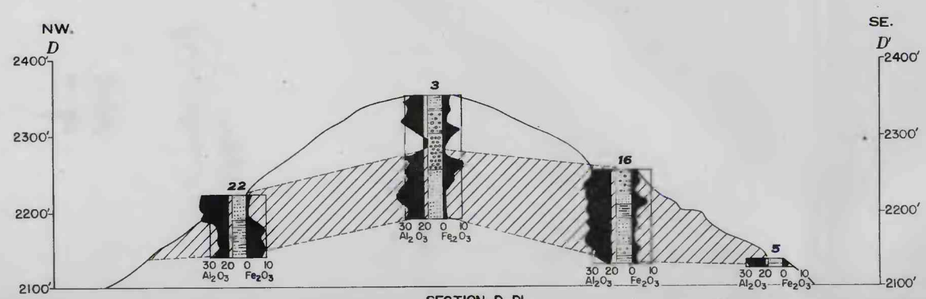

SECTION D-D'

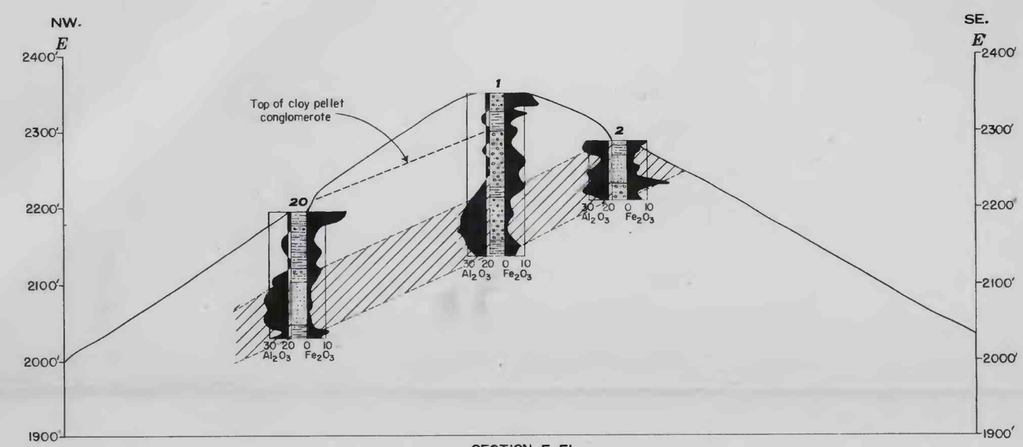

SECTION E-E'

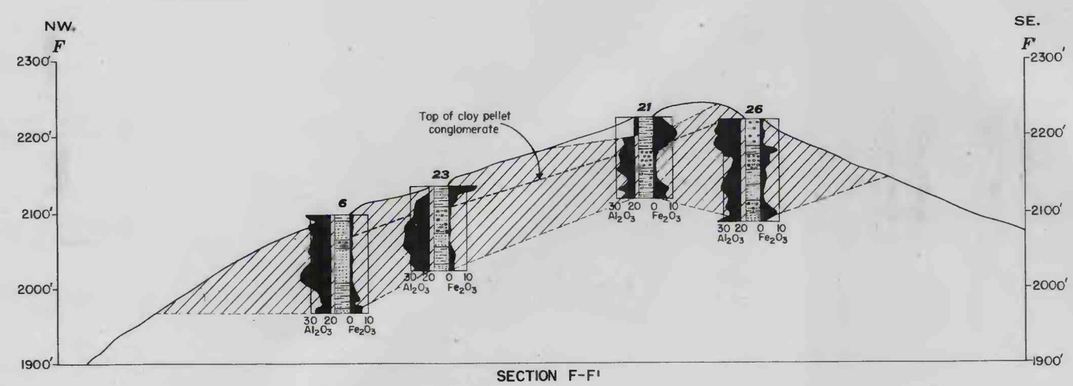

SECTION F-F'

EXPLANATION

Clay-pellet conglomerate

Clay-pellet sandstone

Clay-pellet shale (Symbols mixed where appropriate)

Limit of ore body

Lithologic contact

Fault, approximately located

30 20 Al_2O_3 — Diagram showing percent Al_2O_3 in analyzed drill core

0 10 Fe_2O_3 — Diagram showing percent Fe_2O_3 in analyzed drill core

For location of sections, see plate I

Based on drilling and analyses by U. S. Bureau of Mines, project 1207

Geology by John S. Loofbourow, Jr., 1945

SECTIONS OF HOBART BUTTE HIGH-ALUMINA CLAY DEPOSIT, LANE COUNTY, OREGON

100 0 500 Feet