

Base from U.S. Geological Survey
topographic quadrangle

This map has been released without editorial and technical
review for conformity with Geological Survey standards.

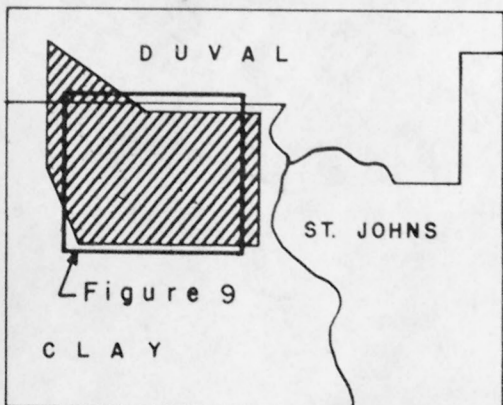
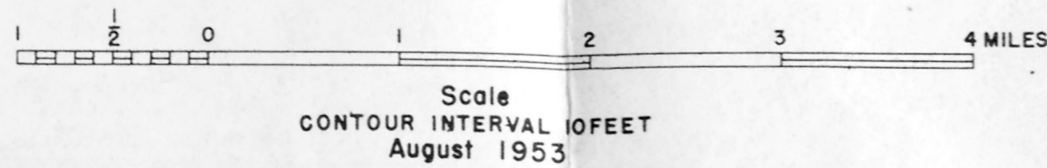

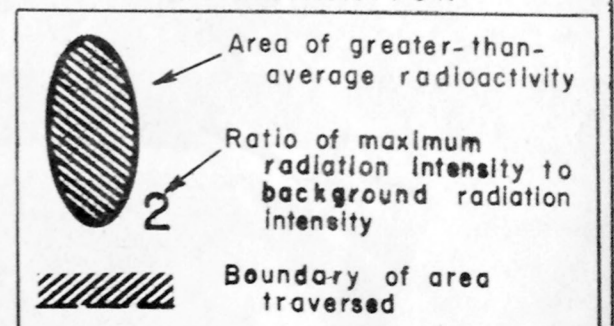


FIGURE 9
AIRBORNE RADIOACTIVITY SURVEY OF PARTS
OF CLAY AND DUVAL COUNTIES, FLORIDA



EXPLANATION



285-20
1674
(200)