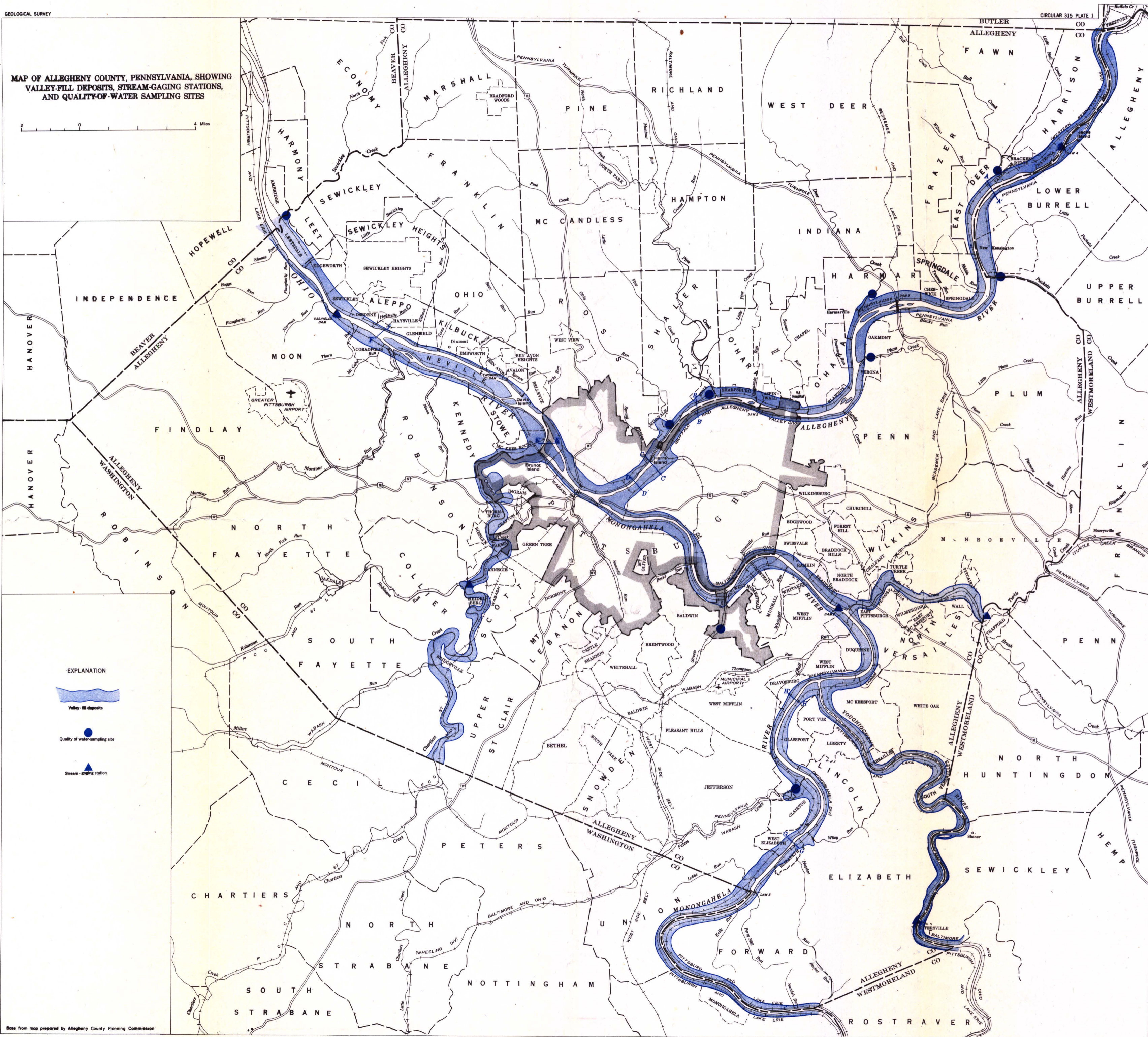





MAP OF ALLEGHENY COUNTY, PENNSYLVANIA, SHOWING VALLEY-FILL DEPOSITS, STREAM-GAGING STATIONS, AND QUALITY-OF-WATER SAMPLING SITES

2 0 4 Miles



**EXPLANATION**

-  Valley-fill deposits
-  Quality of water sampling site
-  Stream-gaging station

Base from map prepared by Allegheny County Planning Commission