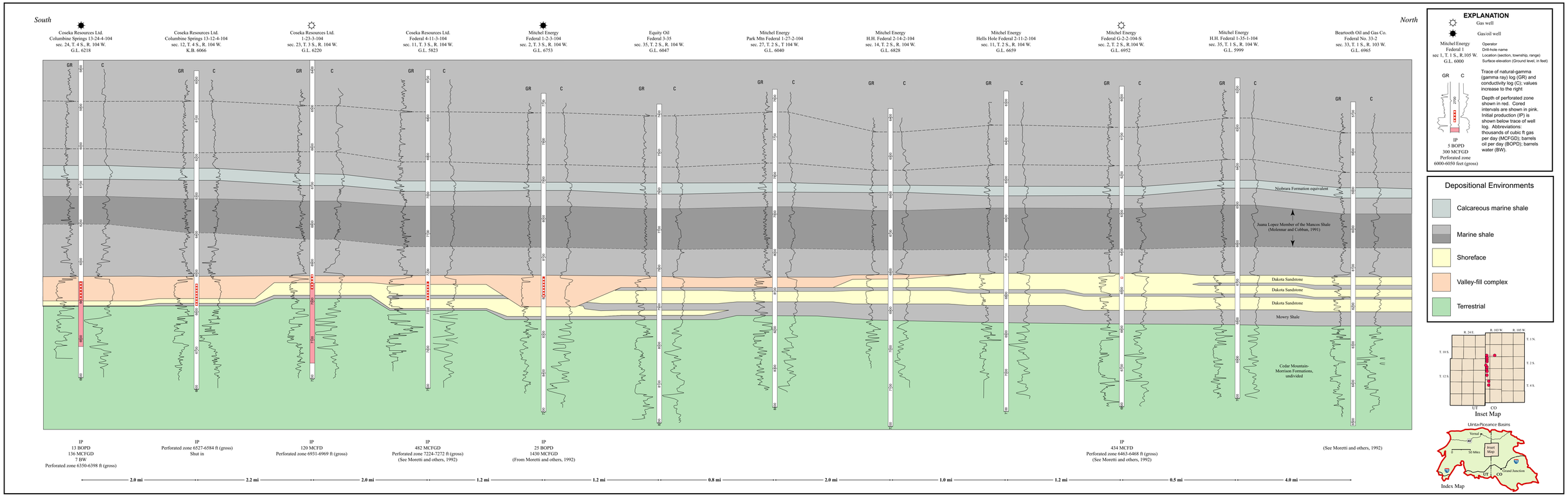

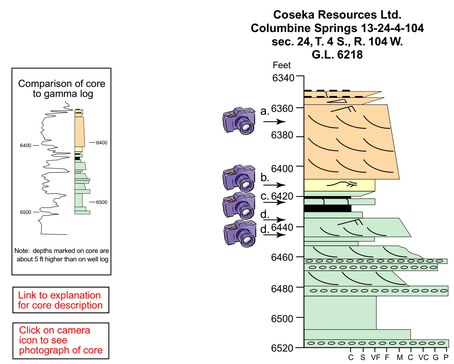

Figure 4-1. Graphic log of core of the Dakota Sandstone for the 6,348-6,520 ft level in the Coseka Resources Ltd. Columbine Springs 13-24-4-104 well.

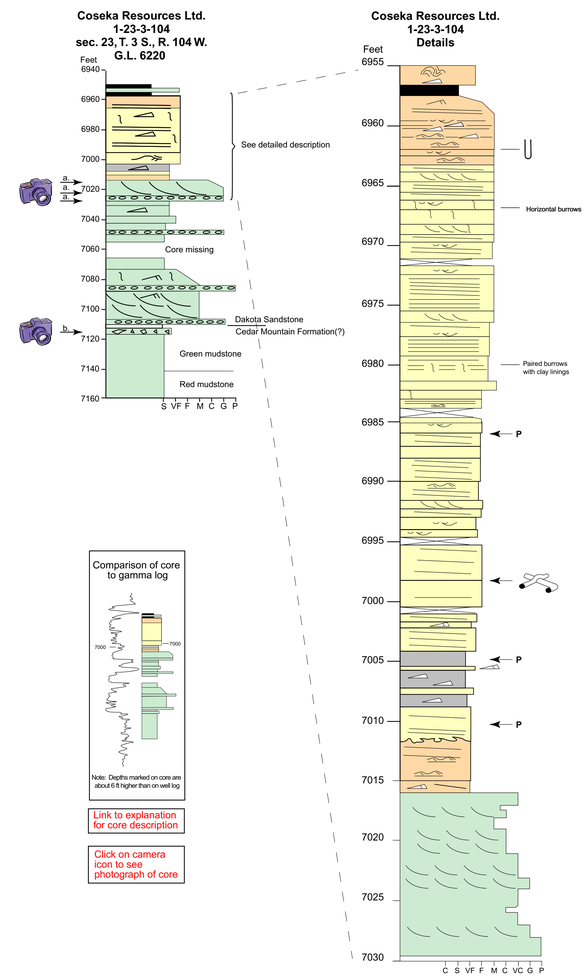

Figure 4-2. Graphic log of core of the Dakota Sandstone for the 6,952-7,160 ft level at a vertical scale of 1 in. = 40 ft in the Coseka Resources Ltd. 1-23-3-104 well. Detailed description at 1 in. = 5 ft is provided for the 6,955-7,029 ft interval.

Click here to return to
Chapter 6

STRATIGRAPHIC CROSS SECTION OF RESERVOIR UNITS IN THE DAKOTA SANDSTONE IN THE DOUGLAS CREEK ARCH, UINTA AND PICEANCE BASINS, UTAH AND COLORADO

By
Mark A. Kirschbaum

2002